

BT-JAC-020631-500-0005

Bramford to Twinstead Reinforcement

Volume 2: Plans and Drawings

Document 2.8.4: Water Bodies in the River Basin Management Plan

Final Issue A
April 2023

Planning Inspectorate reference: EN020002

Infrastructure Planning (Applications: Prescribed Forms and Procedure) Regulations 2009 Regulation 5(2)(I)(iii)

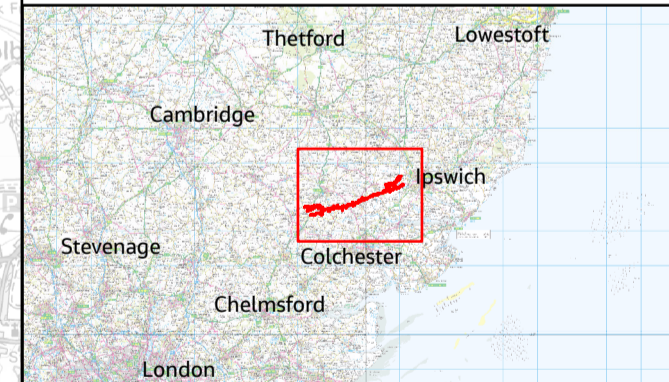
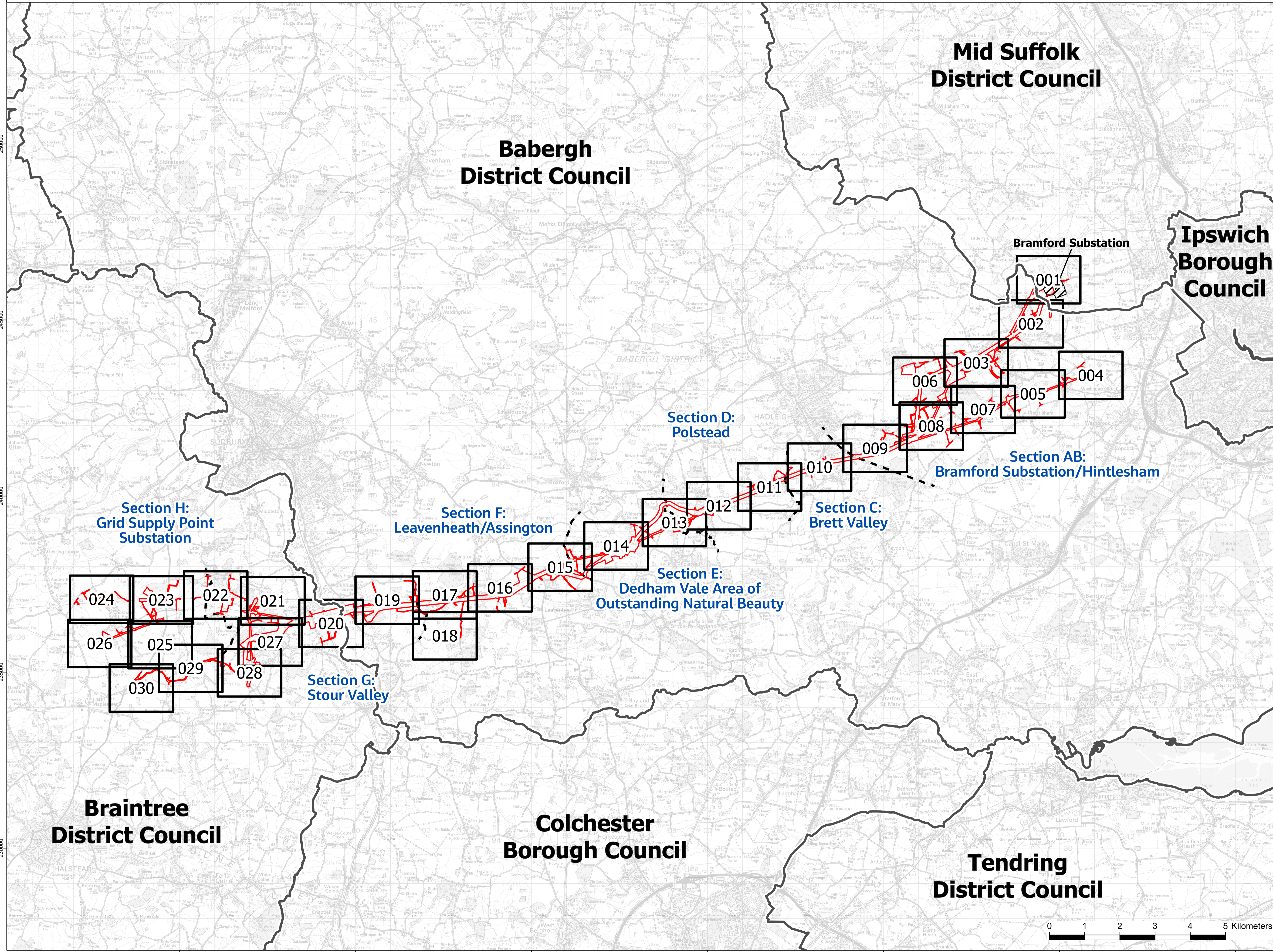
nationalgrid



Page intentionally blank



- Legend**
- Order limits
 - Section boundaries
 - Local authority boundaries
 - Existing substation



Reference should be made to Document 2.1 Guide to the Plans which provides further information on what the plans show.

NG Investment No. 21847

ISSUE	DATE	REMARKS	DRAWN	CHKD	APPD
A	17/02/2023	Rev A for DCs Application	PM	LJ	CW

PROJECT: Bramford to Twinstead Reinforcement

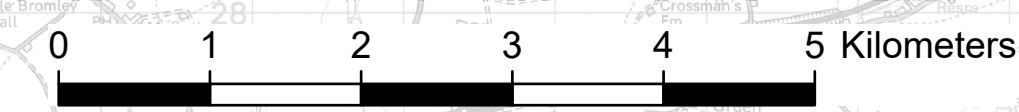
nationalgrid

TITLE: Document 2.8.4 Water Bodies in the River Basin Management Plan

CIRCUIT / SITE: Bramford – Pelham & Bramford – Braintree – Bulls Lodge GIS

ORIGINATOR DRAWING NO. AAA_BTT_APPFA1_Fig04_KeyPlan_Rev0 A1

NG DRAWING No. BT-JAC-020631-500-0005 SHEET NO. 1 NO. OF SHEETS 1 ISSUE: A

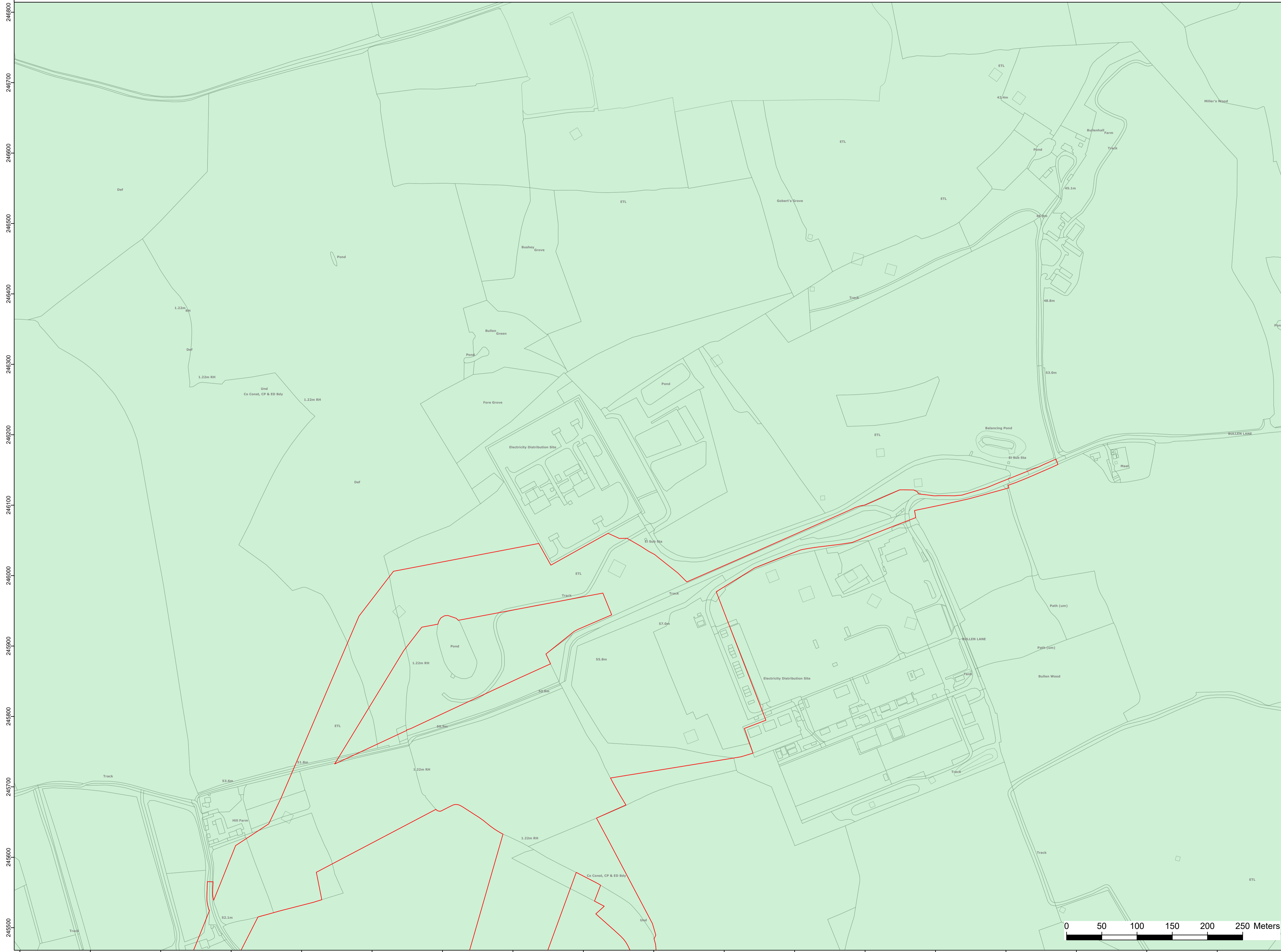


NATIONAL GRID (BRAMFORD TO TWINSTEAD REINFORCEMENT) ORDER
 PINS APPLICATION NUMBER: EN020002
 WATER BODIES IN THE RIVER BASIN MANAGEMENT PLAN
 REGULATION 5(2)(i)(iii)
 SHEET 01 OF 30
 IN THE DISTRICTS OF MID SUFFOLK DISTRICT COUNCIL AND BABERGH DISTRICT COUNCIL

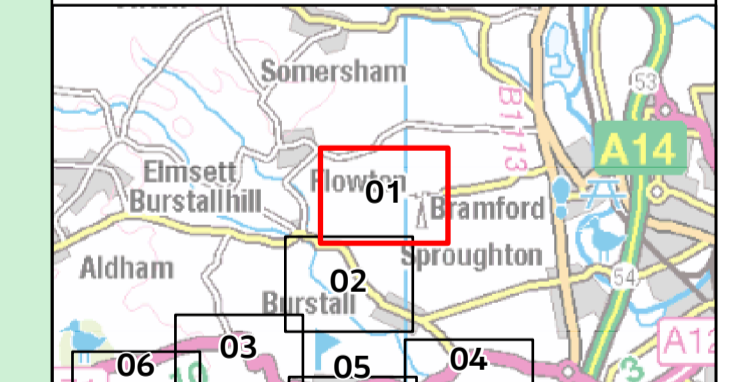


Application Document 2.8.4

Reproduced from Ordnance Survey maps by permission of Ordnance Survey on behalf of the controller of His Majesty's Stationery Office. © Crown Copyright Ordnance Survey, Licence no. 0100059731



- Legend**
- Order limits
 - Water Framework Directive Surface Waterbodies
 - Belstead Brook - GB105035040440
 - River Box - GB105036040920
 - River Brett - GB105036040930
 - River Stour (Wixoe - Lamarsh) - GB105036040941
 - Water Framework Directive Groundwater Waterbodies
 - Essex Gravels - GB40503G000400
 - North Essex Chalk - GB40501G400700
 - North Essex Lower London Tertiaries - GB40502G400900
 - Waveney and East Suffolk Chalk & Crag - GB40501G400600



Reference should be made to Document 2.1 Guide to the Plans which provides further information on what the plans show.

NG Investment No. 21847

ISSUE	DATE	REMARKS	DRAWN	CHKD	APPD
A	17/02/2023	Rev A for DCo Application	PM	LJ	CW

PROJECT: **Bramford to Twinstead Reinforcement**

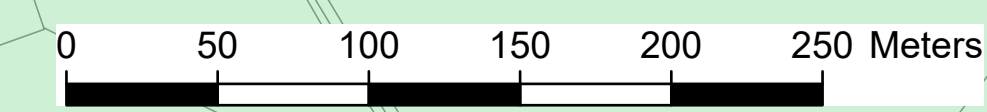


TITLE: Document 2.8.4
 Water Bodies in the
 River Basin Management Plan

CIRCUIT / SITE: **Bramford – Pelham & Bramford – Braitree – Bulls Lodge** GIS

ORIGINATOR DRAWING NO. **AAA_BTT_APPFA1_Fig04_Rev0** A1

NG DRAWING No. **BT-JAC-020631-500-0005** SHEET NO. **01** NO. OF SHEETS **30** ISSUE: **A**



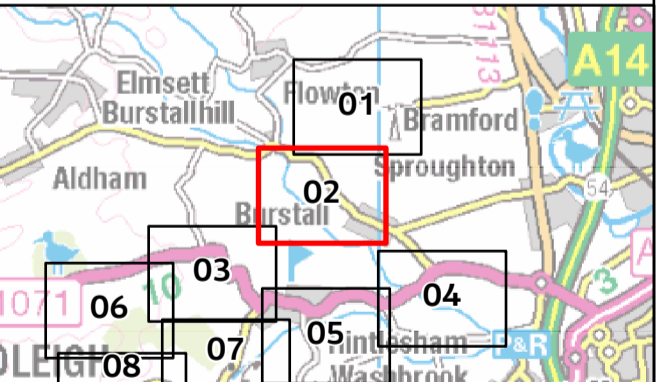
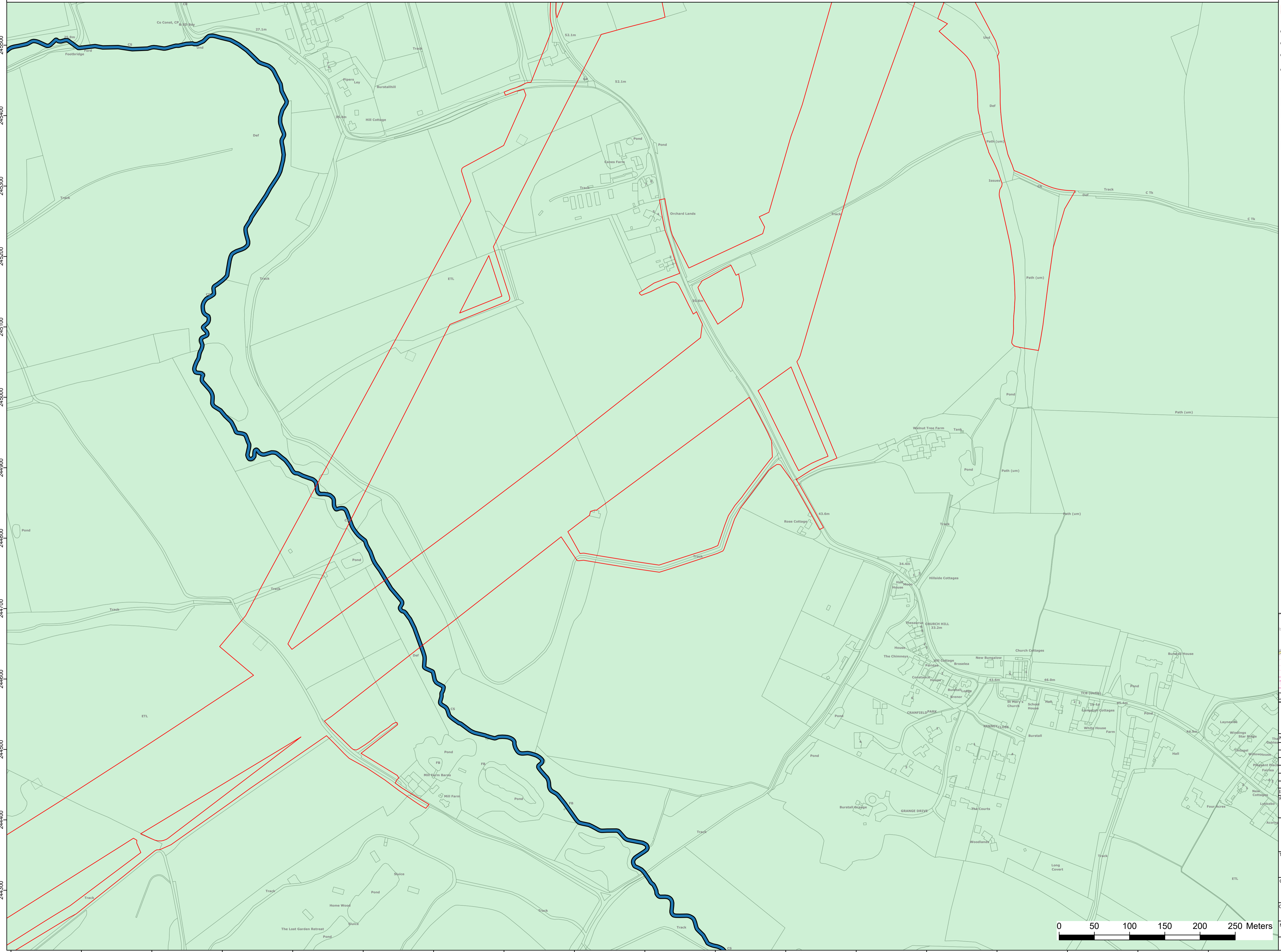
NATIONAL GRID (BRAMFORD TO TWINSTEAD REINFORCEMENT) ORDER
 PINS APPLICATION NUMBER: EN020002
 WATER BODIES IN THE RIVER BASIN MANAGEMENT PLAN
 REGULATION 5(2)(1)(iii)
 SHEET 02 OF 30
 IN THE DISTRICTS OF MID SUFFOLK DISTRICT COUNCIL AND BABERGH DISTRICT COUNCIL



Application Document 2.8.4

Reproduced from Ordnance Survey maps by permission of Ordnance Survey on behalf of the controller of His Majesty's Stationery Office. © Crown Copyright Ordnance Survey, Licence no. 0100059731

- Legend
- Order limits
 - Water Framework Directive Surface Waterbodies
 - Belstead Brook - GB105035040440
 - River Box - GB105036040920
 - River Brett - GB105036040930
 - River Stour (Wixoe - Lamarsh) - GB105036040941
 - Water Framework Directive Groundwater Waterbodies
 - Essex Gravels - GB40503G000400
 - North Essex Chalk - GB40501G400700
 - North Essex Lower London Tertiaries - GB40502G400900
 - Waveney and East Suffolk Chalk & Crag - GB40501G400600



Reference should be made to Document 2.1 Guide to the Plans which provides further information on what the plans show.

NG Investment No. 21847

ISSUE	DATE	REMARKS	DRAWN	CHKD	APPD
A	17/02/2023	Rev A for DCo Application	PM	LJ	CW

PROJECT: **Bramford to Twinstead Reinforcement**

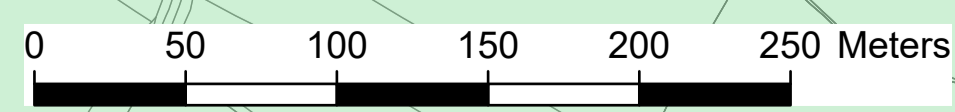


TITLE: Document 2.8.4
 Water Bodies in the
 River Basin Management Plan

CIRCUIT / SITE: **Bramford – Pelham & Bramford – Braitree – Bulls Lodge**

ORIGINATOR DRAWING NO. **AAA_BTT_APPFA1_Fig04_Rev0**

NG DRAWING No. **BT-JAC-020631-500-0005** SHEET NO. **02** NO. OF SHEETS **30** ISSUE: **A**



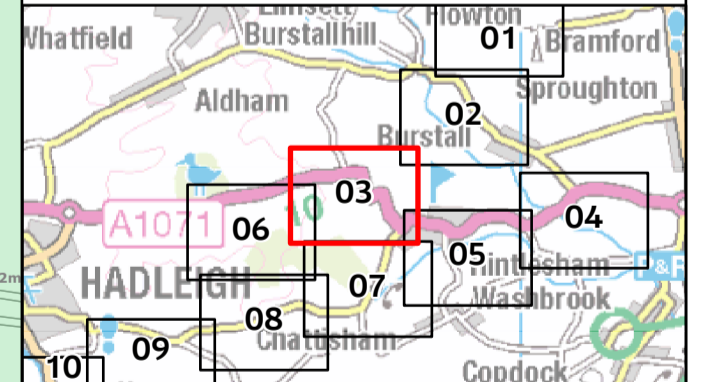
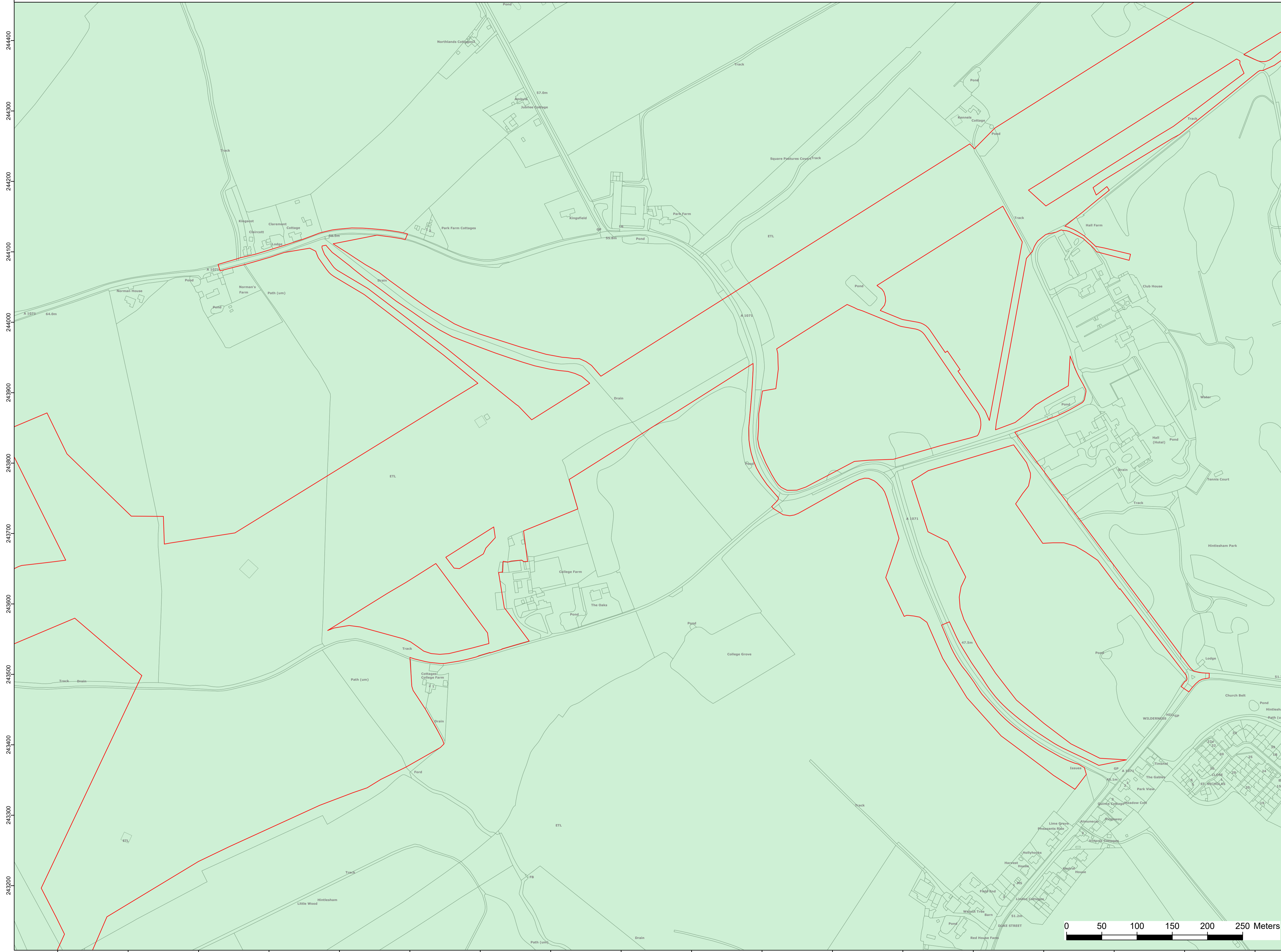
NATIONAL GRID (BRAMFORD TO TWINSTEAD REINFORCEMENT) ORDER
 PINS APPLICATION NUMBER: EN020002
 WATER BODIES IN THE RIVER BASIN MANAGEMENT PLAN
 REGULATION 5(2)(1)(iii)
 SHEET 03 OF 30
 IN THE DISTRICT OF BABERGH DISTRICT COUNCIL

Application Document 2.8.4

Reproduced from Ordnance Survey maps by permission of Ordnance Survey on behalf of the controller of His Majesty's Stationery Office. © Crown Copyright Ordnance Survey, Licence no. 010059731



- Legend
- Order limits
 - Water Framework Directive Surface Waterbodies
 - Belstead Brook - GB105035040440
 - River Box - GB105036040920
 - River Brett - GB105036040930
 - River Stour (Wixoe - Lamarsh) - GB105036040941 - Water Framework Directive Groundwater Waterbodies
 - Essex Gravels - GB40503G000400
 - North Essex Chalk - GB40501G400700
 - North Essex Lower London Tertiaries - GB40502G400900
 - Waveney and East Suffolk Chalk & Crag - GB40501G400600



Reference should be made to Document 2.1 Guide to the Plans which provides further information on what the plans show.

NG Investment No. 21847

PROJECT: **Bramford to Twinstead Reinforcement**

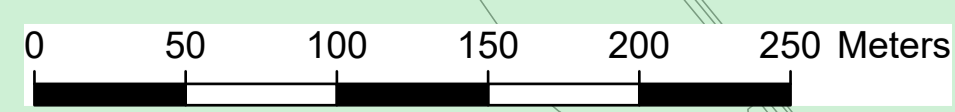
nationalgrid

TITLE: Document 2.8.4 Water Bodies in the River Basin Management Plan

CIRCUIT / SITE: **Bramford – Pelham & Bramford – Baintree – Bulls Lodge**

ORIGINATOR DRAWING NO. **AAA_BT_APPFA1_Fig04_Rev0**

NG DRAWING No. **BT-JAC-020631-500-0005** SHEET NO. **03** NO. OF SHEETS **30** ISSUE: **A**



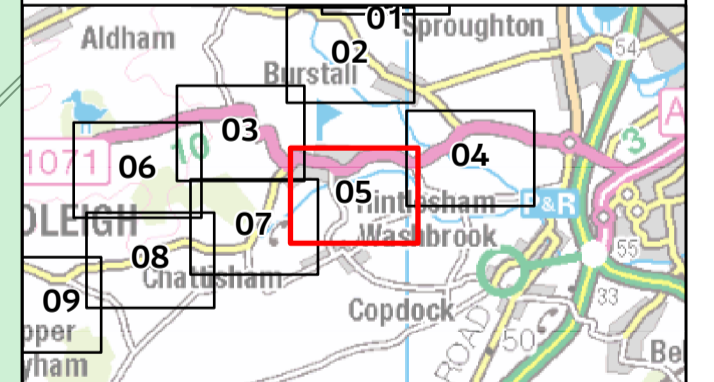
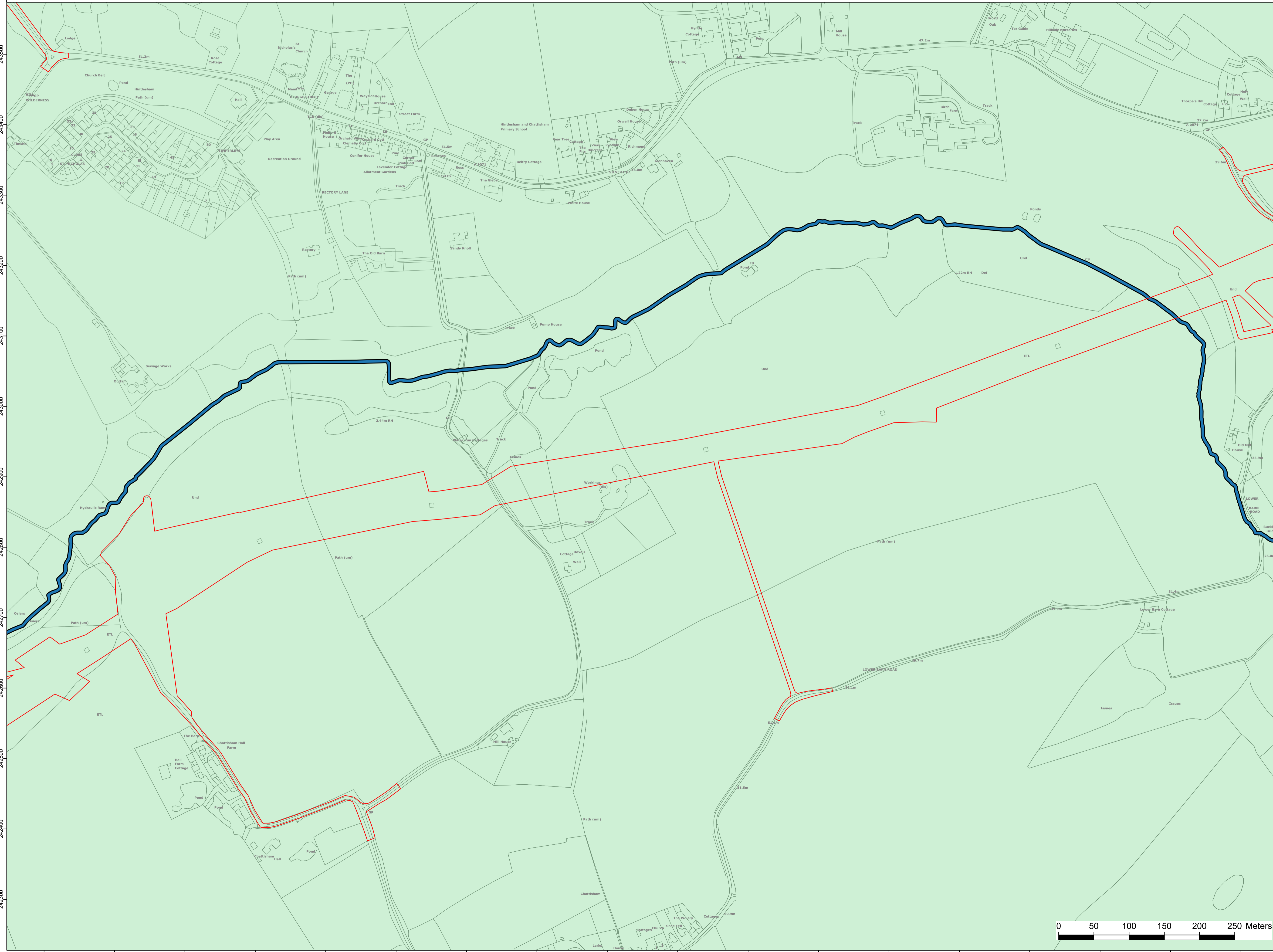
NATIONAL GRID (BRAMFORD TO TWINSTEAD REINFORCEMENT) ORDER
 PINS APPLICATION NUMBER: EN020002
 WATER BODIES IN THE RIVER BASIN MANAGEMENT PLAN
 REGULATION 5(2)(1)(iii)
 SHEET 05 OF 30
 IN THE DISTRICT OF BABERGH DISTRICT COUNCIL



Application Document 2.8.4

Reproduced from Ordnance Survey maps by permission of Ordnance Survey on behalf of the controller of His Majesty's Stationery Office. © Crown Copyright Ordnance Survey, Licence no. 0100059731

- Legend
- Order limits
 - Water Framework Directive Surface Waterbodies
 - Belstead Brook - GB105035040440
 - River Box - GB105036040920
 - River Brett - GB105036040930
 - River Stour (Wixoe - Lamarsh) - GB105036040941
 - Water Framework Directive Groundwater Waterbodies
 - Essex Gravels - GB40503G000400
 - North Essex Chalk - GB40501G400700
 - North Essex Lower London Tertiaries - GB40502G400900
 - Waveney and East Suffolk Chalk & Crag - GB40501G400600



Reference should be made to Document 2.1 Guide to the Plans which provides further information on what the plans show.

NG Investment No. 21847

ISSUE	DATE	REMARKS	DRAWN	CHKD	APPD
A	17/02/2023	Rev A for DCo Application	PM	LJ	CW

PROJECT: **Bramford to Twinstead Reinforcement**

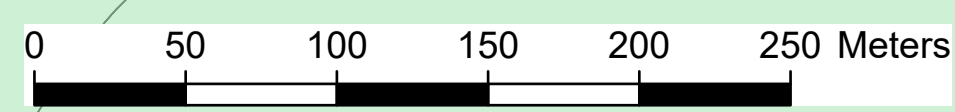
nationalgrid

TITLE: Document 2.8.4
 Water Bodies in the
 River Basin Management Plan

CIRCUIT / SITE: **Bramford – Pelham & Bramford – Braitree – Bulls Lodge** GIS

ORIGINATOR DRAWING NO. **AAA_BTT_APPFA1_Fig04_Rev0** A1

NG DRAWING No. **BT-JAC-020631-500-0005** SHEET NO. **05** NO. OF SHEETS **30** ISSUE: **A**



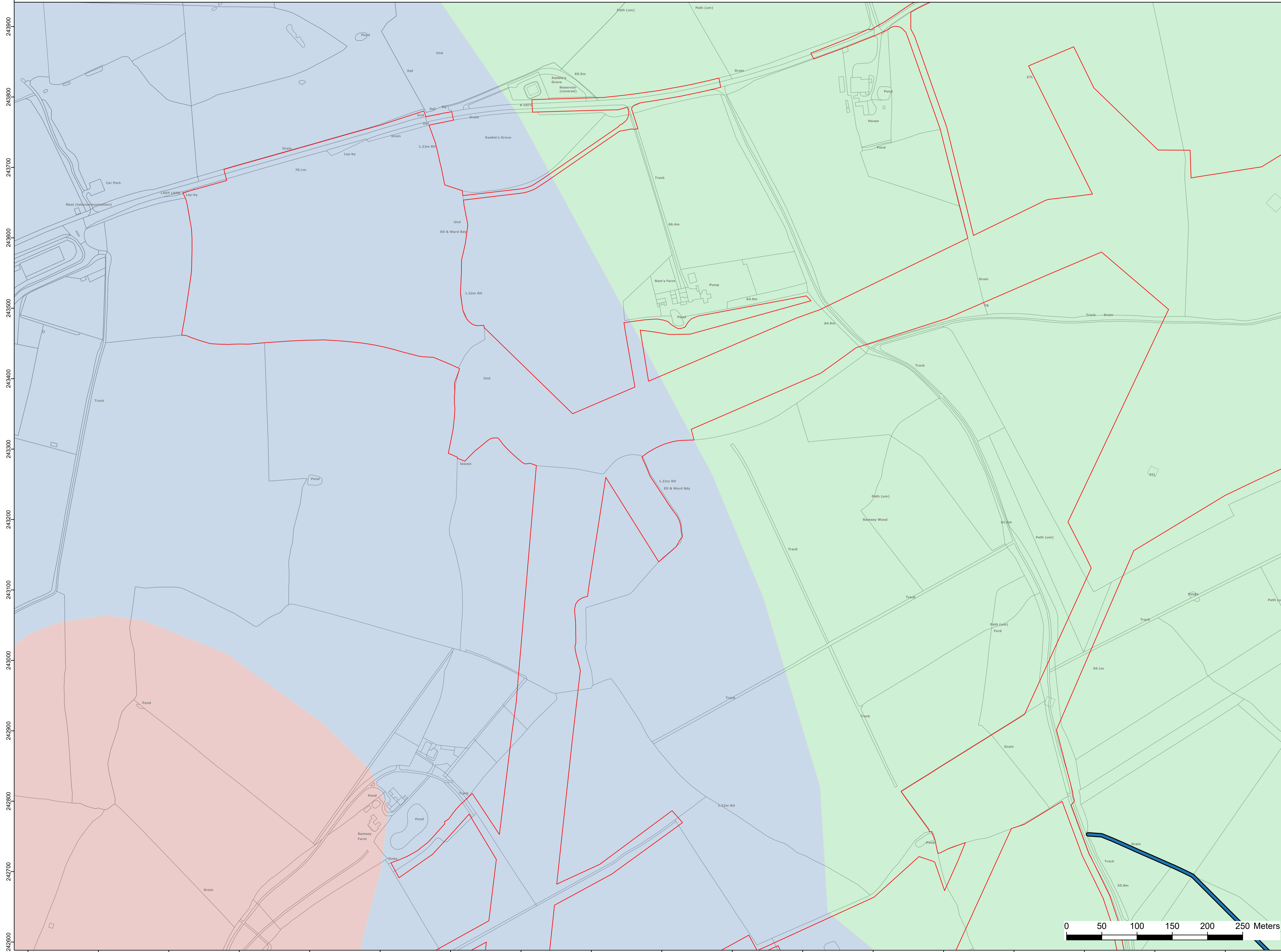
NATIONAL GRID (BRAMFORD TO TWINSTEAD REINFORCEMENT) ORDER
 PINS APPLICATION NUMBER: EN020002
 WATER BODIES IN THE RIVER BASIN MANAGEMENT PLAN
 REGULATION 5(2)(1)(iii)
 SHEET 06 OF 30
 IN THE DISTRICT OF BABERGH DISTRICT COUNCIL



Application Document 2.8.4

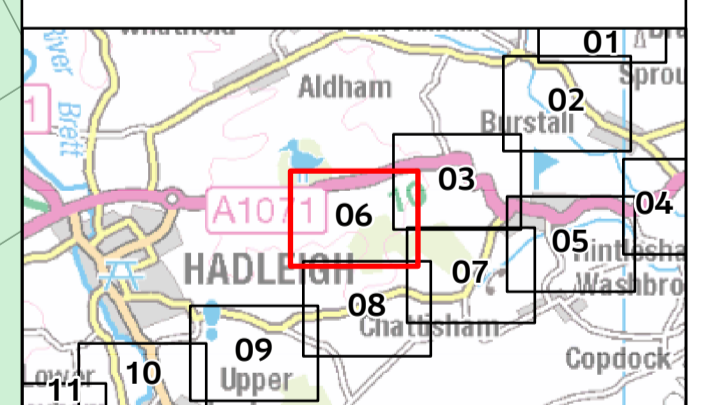
Reproduced from Ordnance Survey maps by permission of Ordnance Survey on behalf of the controller of His Majesty's Stationery Office. © Crown Copyright Ordnance Survey, Licence no. 010059731

- Legend
- Order limits
 - Water Framework Directive Surface Waterbodies
 - Belstead Brook - GB105035040440
 - River Box - GB105036040920
 - River Brett - GB105036040930
 - River Stour (Wixoe - Lamarsh) - GB105036040941
 - Water Framework Directive Groundwater Waterbodies
 - Essex Gravels - GB40503G000400
 - North Essex Chalk - GB40501G400700
 - North Essex Lower London Tertiaries - GB40502G400900
 - Waveney and East Suffolk Chalk & Crag - GB40501G400600



243800
243700
243600
243500
243400
243300
243200
243100
243000
242900
242800
242700
242600

605300 605400 605500 605600 605700 605800 605900 606000 606100 606200 606300 606400 606500 606600 606700 606800 606900 607000



Reference should be made to Document 2.1 Guide to the Plans which provides further information on what the plans show.

NG Investment No. 21847

ISSUE	DATE	REMARKS	DRAWN	CHKD	APPD
A	17/02/2023	Rev A for DCo Application	PM	LJ	CW

PROJECT: **Bramford to Twinstead Reinforcement**

nationalgrid

TITLE: Document 2.8.4
Water Bodies in the River Basin Management Plan

CIRCUIT / SITE: **Bramford – Pelham & Bramford – Baintree – Bulls Lodge** GIS

ORIGINATOR DRAWING NO. AAA_BT_APPFA1_Fig04_Rev0 A1

NG DRAWING No. BT-JAC-020631-500-0005 SHEET NO. 06 NO. OF SHEETS 30 ISSUE: A

SCALE: 1:2,500

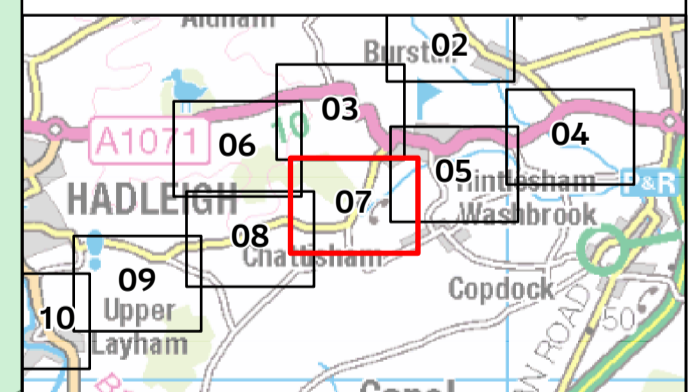
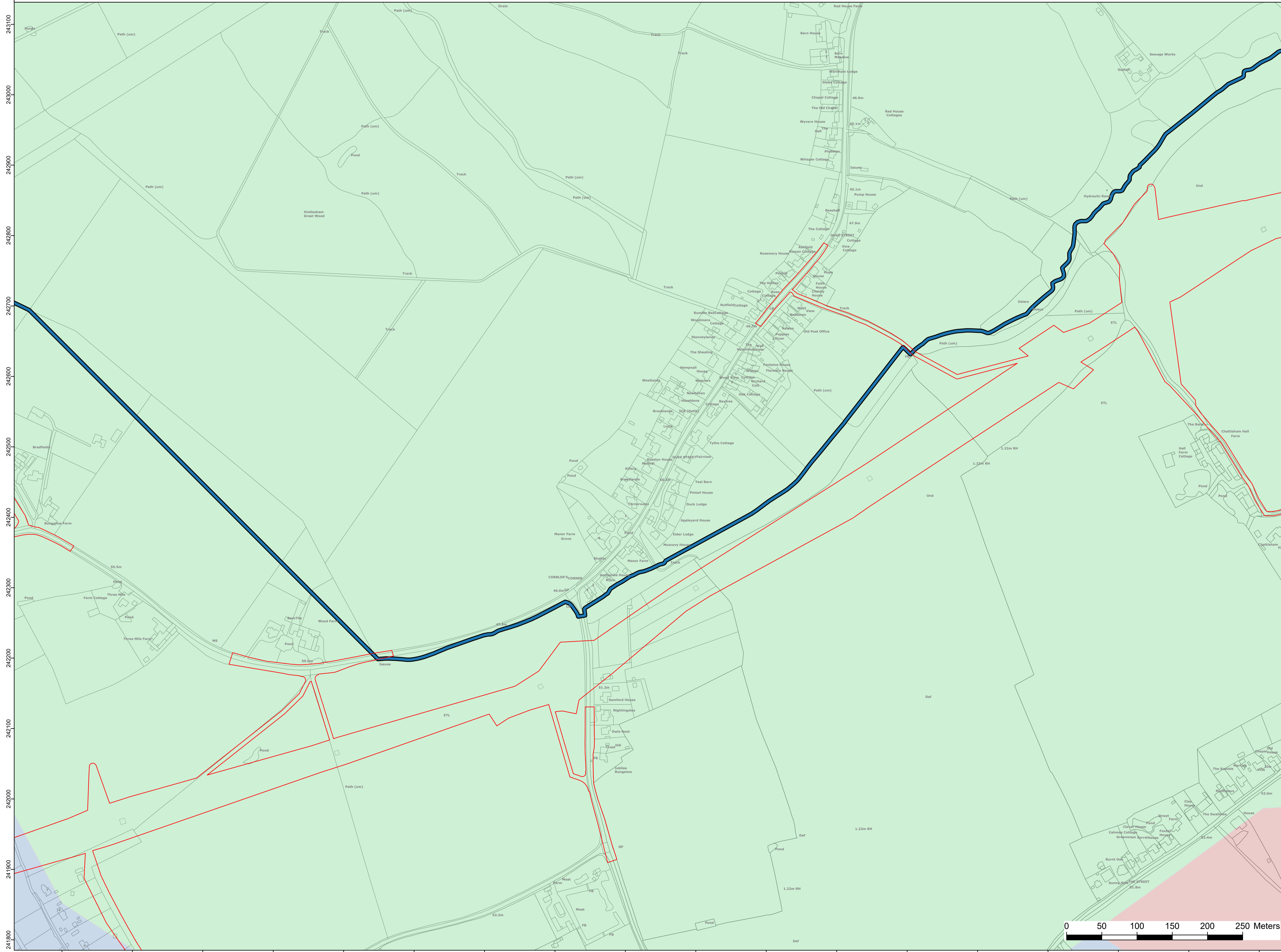
NATIONAL GRID (BRAMFORD TO TWINSTEAD REINFORCEMENT) ORDER
 PINS APPLICATION NUMBER: EN020002
 WATER BODIES IN THE RIVER BASIN MANAGEMENT PLAN
 REGULATION 5(2)(1)(iii)
 SHEET 07 OF 30
 IN THE DISTRICT OF BABERGH DISTRICT COUNCIL



Application Document 2.8.4

Reproduced from Ordnance Survey maps by permission of Ordnance Survey on behalf of the controller of His Majesty's Stationery Office. © Crown Copyright Ordnance Survey, Licence no. 0100059731

- Legend
- Order limits
 - Water Framework Directive Surface Waterbodies
 - Belstead Brook - GB105035040440
 - River Box - GB105036040920
 - River Brett - GB105036040930
 - River Stour (Wixoe - Lamarsh) - GB105036040941
 - Water Framework Directive Groundwater Waterbodies
 - Essex Gravels - GB40503G000400
 - North Essex Chalk - GB40501G400700
 - North Essex Lower London Tertiaries - GB40502G400900
 - Waveney and East Suffolk Chalk & Crag - GB40501G400600



Reference should be made to Document 2.1 Guide to the Plans which provides further information on what the plans show.

NG Investment No. 21847

ISSUE	DATE	REMARKS	DRAWN	CHKD	APPD
A	17/02/2023	Rev A for DCs Application	PM	LJ	CW

PROJECT: **Bramford to Twinstead Reinforcement**

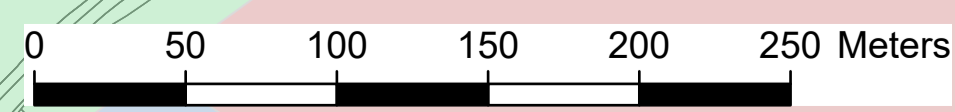
nationalgrid

TITLE: Document 2.8.4
 Water Bodies in the
 River Basin Management Plan

CIRCUIT / SITE: **Bramford – Pelham & Bramford – Baintree – Bulls Lodge** GIS

ORIGINATOR DRAWING NO. **AAA_BTT_APPFA1_Fig04_Rev0** A1

NG DRAWING No. **BT-JAC-020631-500-0005** SHEET NO. **07** NO. OF SHEETS **30** ISSUE: **A**



NATIONAL GRID (BRAMFORD TO TWINSTEAD REINFORCEMENT) ORDER
 PINS APPLICATION NUMBER: EN020002
 WATER BODIES IN THE RIVER BASIN MANAGEMENT PLAN
 REGULATION 5(2)(1)(iii)
 SHEET 08 OF 30
 IN THE DISTRICT OF BABERGH DISTRICT COUNCIL

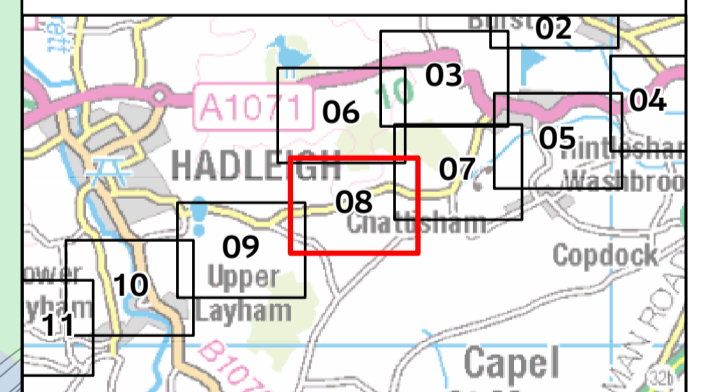
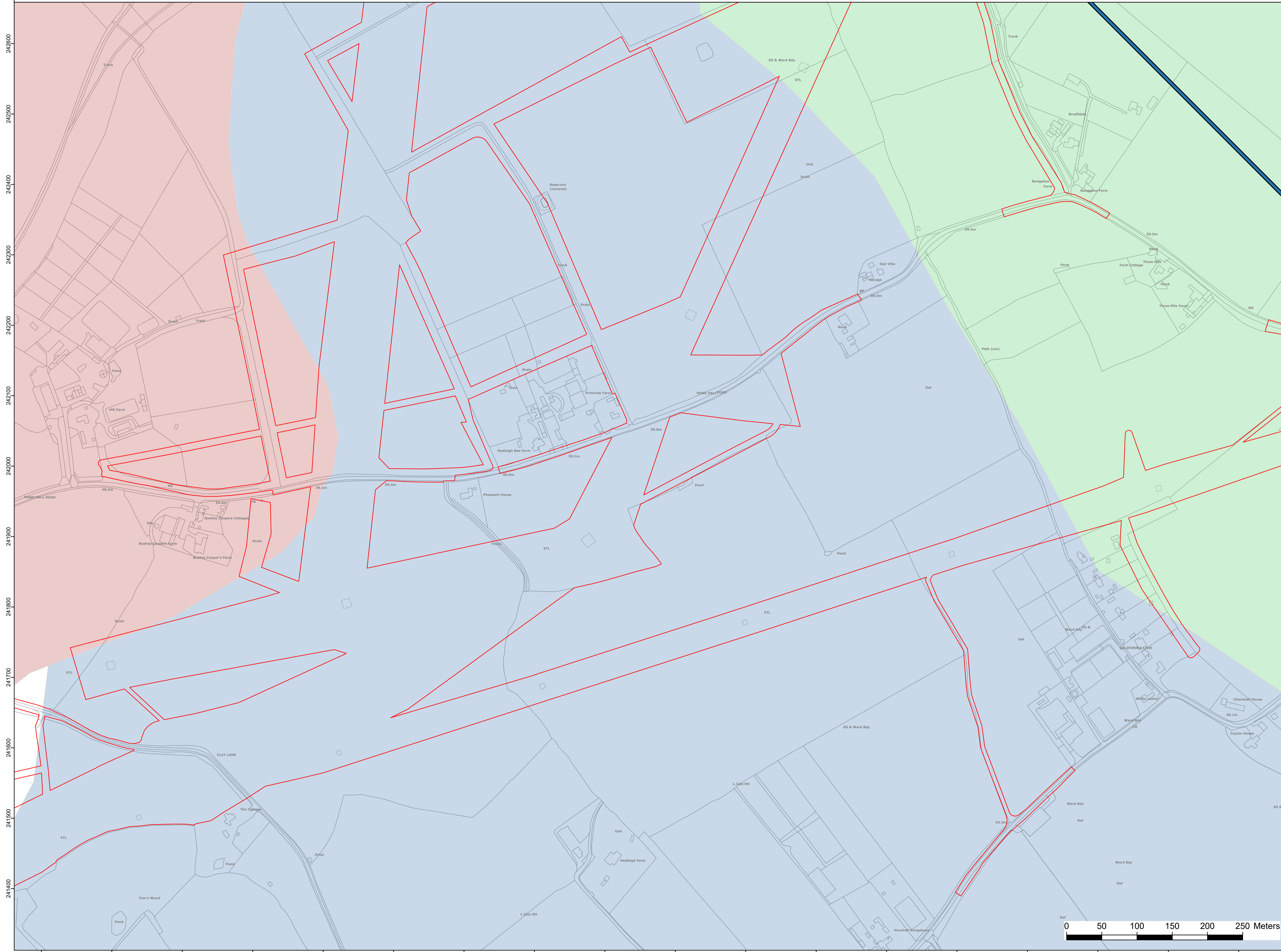


Application Document 2.8.4

Reproduced from Ordnance Survey maps by permission of Ordnance Survey on behalf of the controller of His Majesty's Stationery Office. © Crown Copyright Ordnance Survey, Licence no. 010059731

Legend

- Order limits
- Water Framework Directive Surface Waterbodies**
- Belstead Brook - GB105035040440
- River Box - GB105036040920
- River Brett - GB105036040930
- River Stour (Wixoe - Lamarsh) - GB105036040941
- Water Framework Directive Groundwater Waterbodies**
- Essex Gravels - GB40503G000400
- North Essex Chalk - GB40501G400700
- North Essex Lower London Tertiaries - GB40502G400900
- Waveney and East Suffolk Chalk & Crag - GB40501G400600



Reference should be made to Document 2.1 Guide to the Plans which provides further information on what the plans show.

NG Investment No. 21847

ISSUE	DATE	REMARKS	DRAWN	CHKD	APPD
A	17/02/2023	Rev A for DCo Application	PM	LJ	CW

PROJECT: **Bramford to Twinstead Reinforcement**

nationalgrid

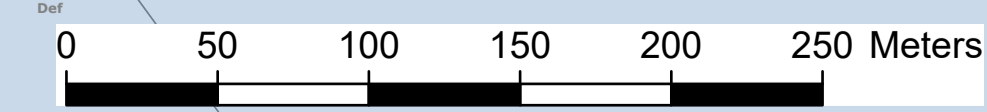
TITLE: Document 2.8.4
 Water Bodies in the River Basin Management Plan

CIRCUIT / SITE: **Bramford – Pelham & Bramford – Braintree – Bulls Lodge** GIS

ORIGINATOR DRAWING NO. **AAA_BTT_APPFA1_Fig04_Rev0** A1

NG DRAWING No. **BT-JAC-020631-500-0005** SHEET NO. **08** NO. OF SHEETS **30** ISSUE: **A**

SCALE: 1:2,500



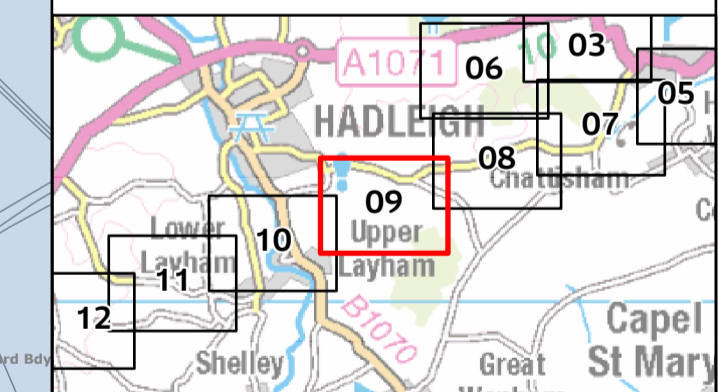
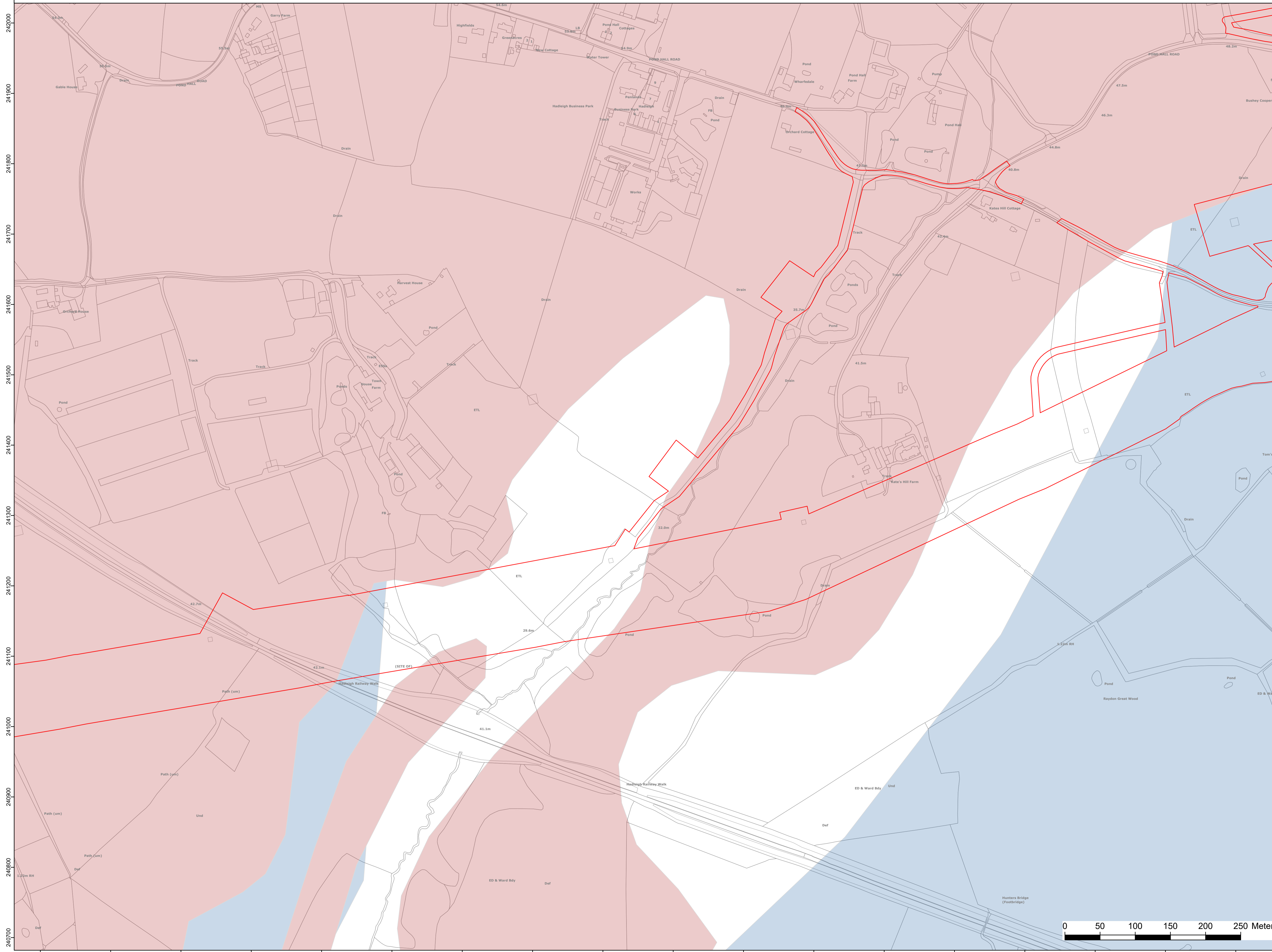
NATIONAL GRID (BRAMFORD TO TWINSTEAD REINFORCEMENT) ORDER
 PINS APPLICATION NUMBER: EN020002
 WATER BODIES IN THE RIVER BASIN MANAGEMENT PLAN
 REGULATION 5(2)(1)(iii)
 SHEET 09 OF 30
 IN THE DISTRICT OF BABERGH DISTRICT COUNCIL



Application Document 2.8.4

Reproduced from Ordnance Survey maps by permission of Ordnance Survey on behalf of the controller of His Majesty's Stationery Office. © Crown Copyright Ordnance Survey, Licence no. 010059731

- Legend
- Order limits
 - Water Framework Directive Surface Waterbodies
 - Belstead Brook - GB105035040440
 - River Box - GB105036040920
 - River Brett - GB105036040930
 - River Stour (Wixoe - Lamarsh) - GB105036040941
 - Water Framework Directive Groundwater Waterbodies
 - Essex Gravels - GB40503G000400
 - North Essex Chalk - GB40501G400700
 - North Essex Lower London Tertiaries - GB40502G400900
 - Waveney and East Suffolk Chalk & Crag - GB40501G400600



Reference should be made to Document 2.1 Guide to the Plans which provides further information on what the plans show.

NG Investment No. 21847

ISSUE	DATE	REMARKS	DRAWN	CHKD	APPD
A	17/02/2023	Rev A for DCs Application	PM	LJ	CW

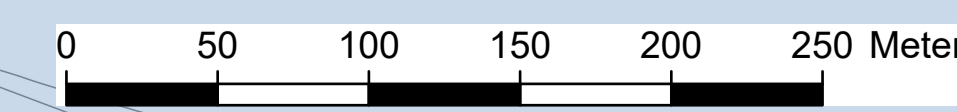
PROJECT: **Bramford to Twinstead Reinforcement**

nationalgrid

TITLE: Document 2.8.4
 Water Bodies in the River Basin Management Plan

CIRCUIT / SITE: **Bramford – Pelham & Bramford – Braitree – Bulls Lodge** GIS

ORIGINATOR DRAWING NO. AAA_BTT_APPFA1_Fig04_Rev0 A1
 NG DRAWING No. BT-JAC-020631-500-0005 SHEET NO. 09 NO. OF SHEETS 30 ISSUE: A
 SCALE: 1:2,500



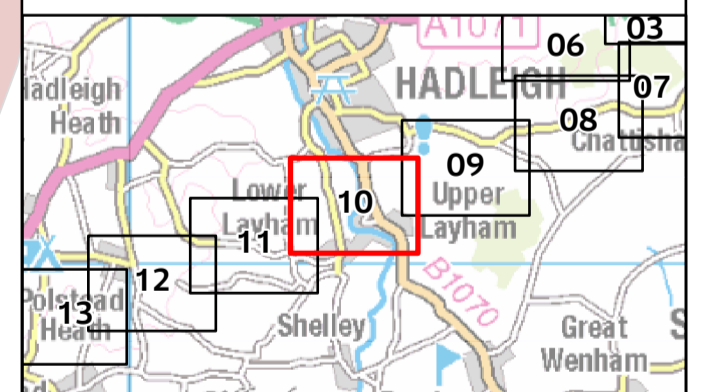
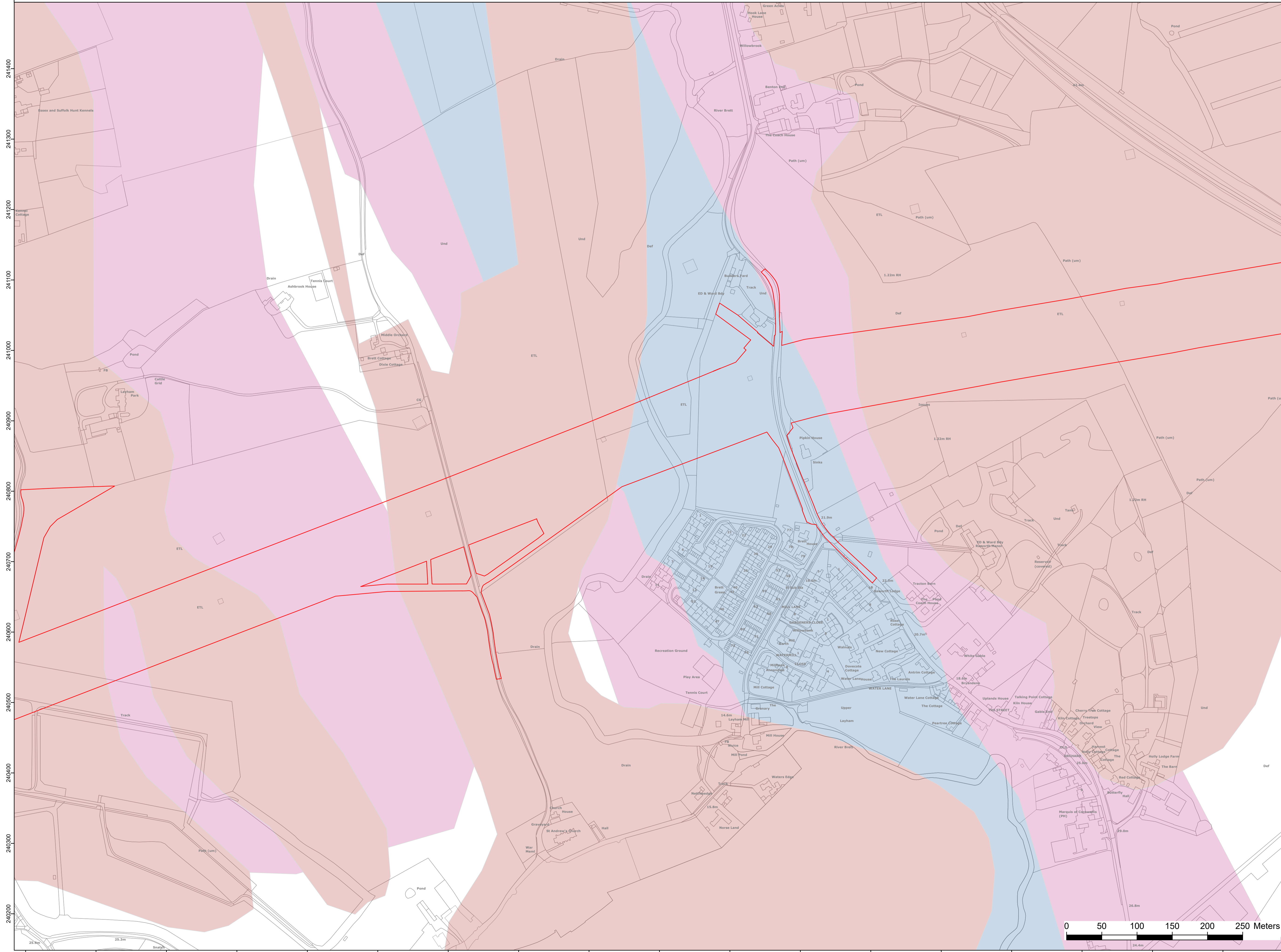
NATIONAL GRID (BRAMFORD TO TWINSTEAD REINFORCEMENT) ORDER
 PINS APPLICATION NUMBER: EN020002
 WATER BODIES IN THE RIVER BASIN MANAGEMENT PLAN
 REGULATION 5(2)(1)(iii)
 SHEET 10 OF 30
 IN THE DISTRICT OF BABERGH DISTRICT COUNCIL



Application Document 2.8.4

Reproduced from Ordnance Survey maps by permission of Ordnance Survey on behalf of the controller of His Majesty's Stationery Office. © Crown Copyright Ordnance Survey, Licence no. 010059731

- Legend
- Order limits
 - Water Framework Directive Surface Waterbodies
 - Belstead Brook - GB105035040440
 - River Box - GB105036040920
 - River Brett - GB105036040930
 - River Stour (Wixoe - Lamarsh) - GB105036040941
 - Water Framework Directive Groundwater Waterbodies
 - Essex Gravels - GB40503G000400
 - North Essex Chalk - GB40501G400700
 - North Essex Lower London Tertiaries - GB40502G400900
 - Waveney and East Suffolk Chalk & Crag - GB40501G400600



Reference should be made to Document 2.1 Guide to the Plans which provides further information on what the plans show.

NG Investment No. 21847

ISSUE	DATE	REMARKS	DRAWN	CHKD	APPD
A	17/02/2023	Rev A for DCo Application	PM	LJ	CW

PROJECT: **Bramford to Twinstead Reinforcement**

nationalgrid

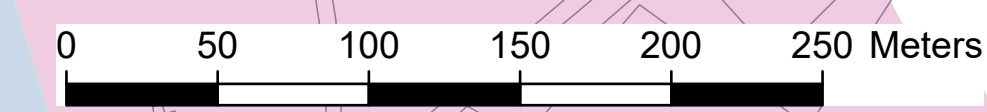
TITLE: Document 2.8.4
 Water Bodies in the
 River Basin Management Plan

CIRCUIT / SITE: **Bramford - Pelham & Bramford - Baintree - Bulls Lodge** GIS

ORIGINATOR DRAWING NO. **AAA_BTT_APPFA1_Fig04_Rev0** A1

NG DRAWING No. **BT-JAC-020631-500-0005** SHEET NO. **10** NO. OF SHEETS **30** ISSUE: **A**

SCALE: 1:2,500



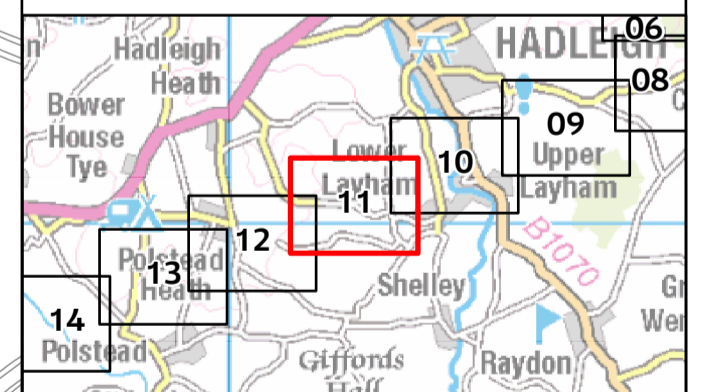
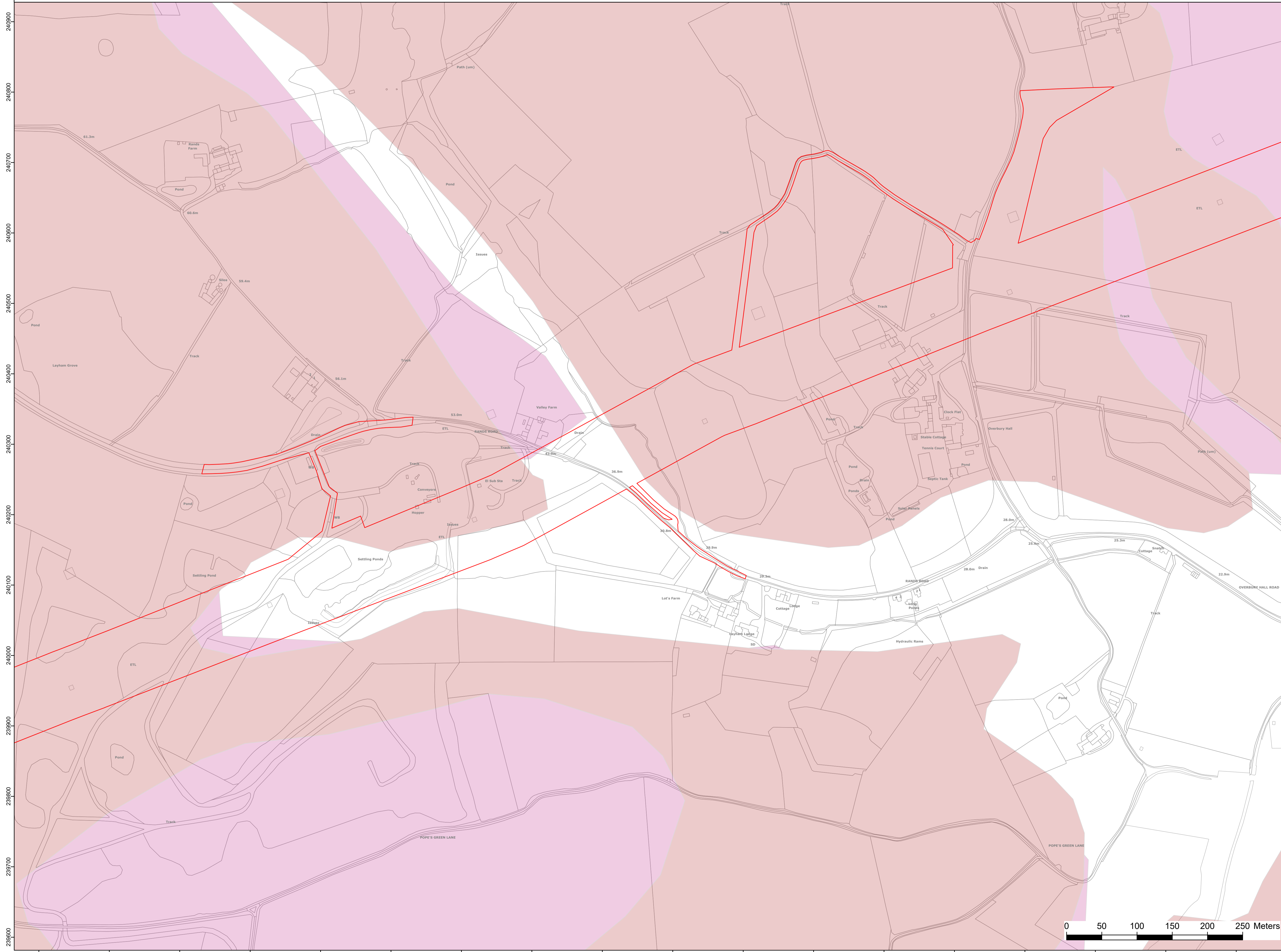
NATIONAL GRID (BRAMFORD TO TWINSTEAD REINFORCEMENT) ORDER
 PINS APPLICATION NUMBER: EN020002
 WATER BODIES IN THE RIVER BASIN MANAGEMENT PLAN
 REGULATION 5(2)(i)(iii)
 SHEET 11 OF 30
 IN THE DISTRICT OF BABERGH DISTRICT COUNCIL



Application Document 2.8.4

Reproduced from Ordnance Survey maps by permission of Ordnance Survey on behalf of the controller of His Majesty's Stationery Office. © Crown Copyright Ordnance Survey, Licence no. 010059731

- Legend
- Order limits
 - Water Framework Directive Surface Waterbodies
 - Belstead Brook - GB105035040440
 - River Box - GB105036040920
 - River Brett - GB105036040930
 - River Stour (Wixoe - Lamarsh) - GB105036040941 - Water Framework Directive Groundwater Waterbodies
 - Essex Gravels - GB40503G000400
 - North Essex Chalk - GB40501G400700
 - North Essex Lower London Tertiaries - GB40502G400900
 - Waveney and East Suffolk Chalk & Crag - GB40501G400600



Reference should be made to Document 2.1 Guide to the Plans which provides further information on what the plans show.

NG Investment No. 21847

ISSUE	DATE	REMARKS	DRAWN	CHKD	APPD
A	17/02/2023	Rev A for DCo Application	PM	LJ	CW

PROJECT: **Bramford to Twinstead Reinforcement**

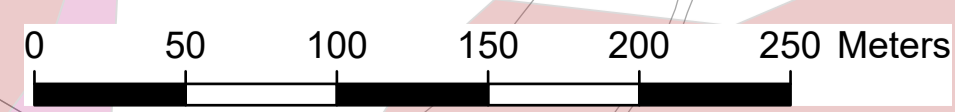


TITLE: Document 2.8.4
 Water Bodies in the
 River Basin Management Plan

CIRCUIT / SITE: **Bramford – Pelham & Bramford – Baintree – Bulls Lodge** GIS

ORIGINATOR DRAWING NO. **AAA_BTT_APPFA1_Fig04_Rev0** A1

NG DRAWING No. **BT-JAC-020631-500-0005** SHEET NO. **11** NO. OF SHEETS **30** ISSUE: **A**



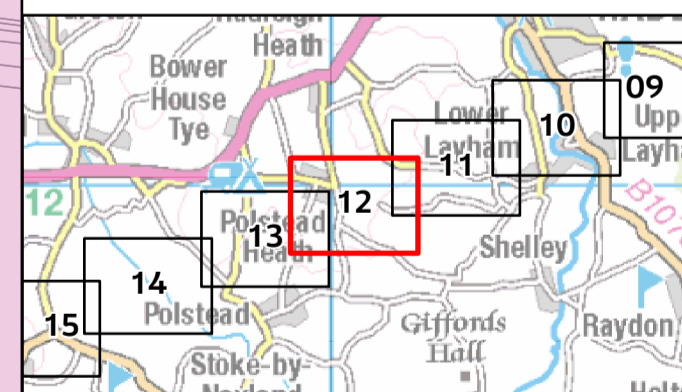
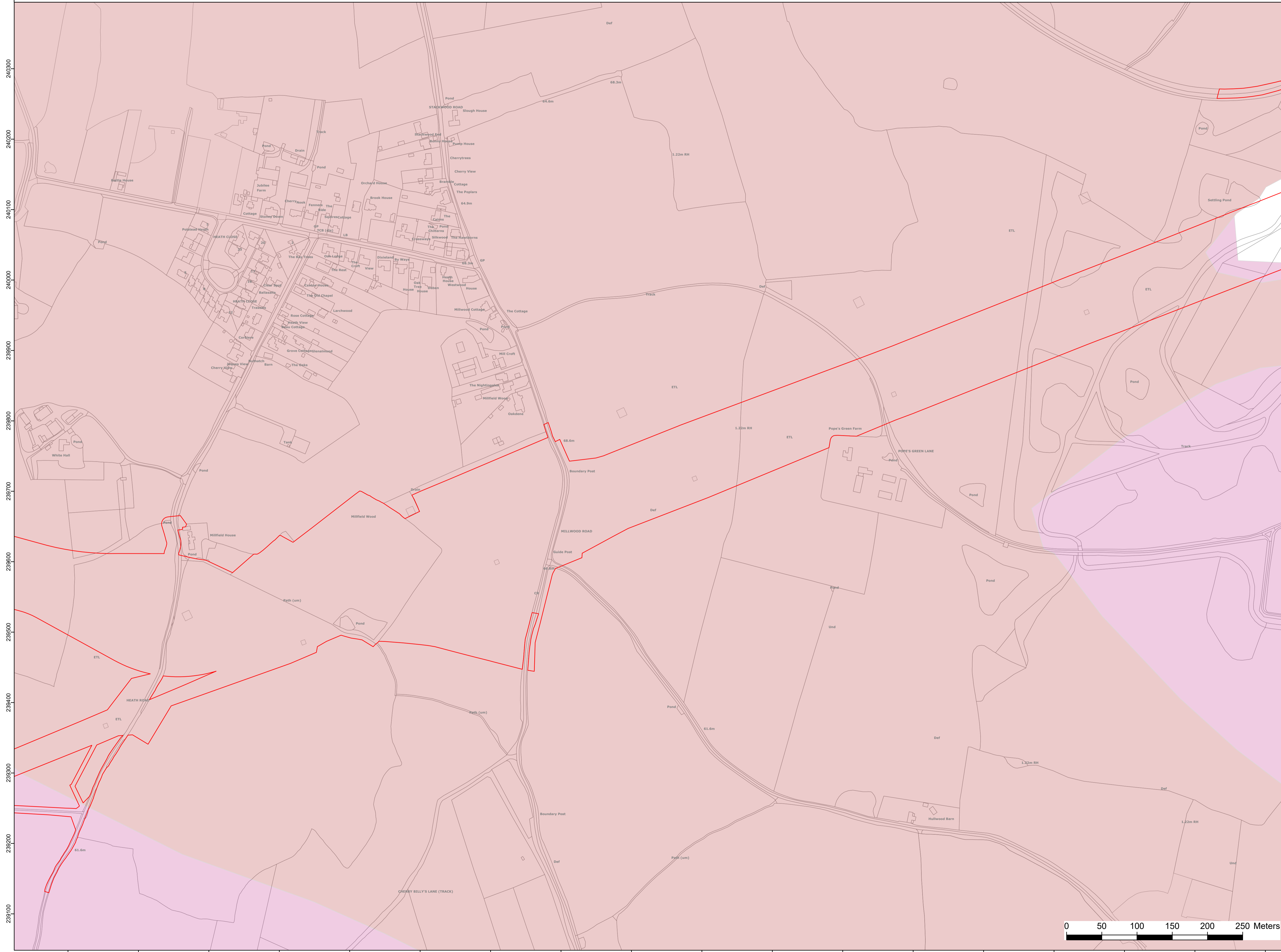
NATIONAL GRID (BRAMFORD TO TWINSTEAD REINFORCEMENT) ORDER
 PINS APPLICATION NUMBER: EN020002
 WATER BODIES IN THE RIVER BASIN MANAGEMENT PLAN
 REGULATION 5(2)(1)(iii)
 SHEET 12 OF 30
 IN THE DISTRICT OF BABERGH DISTRICT COUNCIL



Application Document 2.8.4

Reproduced from Ordnance Survey maps by permission of Ordnance Survey on behalf of the controller of His Majesty's Stationery Office. © Crown Copyright Ordnance Survey, Licence no. 010059731

- Legend
- Order limits
 - Water Framework Directive Surface Waterbodies
 - Belstead Brook - GB105035040440
 - River Box - GB105036040920
 - River Brett - GB105036040930
 - River Stour (Wixoe - Lamarsh) - GB105036040941
 - Water Framework Directive Groundwater Waterbodies
 - Essex Gravels - GB40503G000400
 - North Essex Chalk - GB40501G400700
 - North Essex Lower London Tertiaries - GB40502G400900
 - Waveney and East Suffolk Chalk & Crag - GB40501G400600



Reference should be made to Document 2.1 Guide to the Plans which provides further information on what the plans show.

NG Investment No. 21847

ISSUE	DATE	REMARKS	DRAWN	CHKD	APPD
A	17/02/2023	Rev A for DCo Application	PM	LJ	CW

PROJECT: **Bramford to Twinstead Reinforcement**

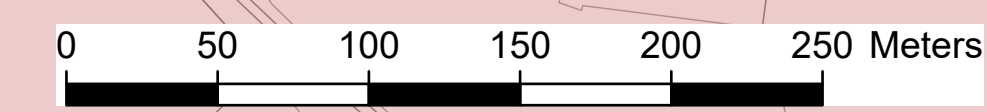
nationalgrid

TITLE: Document 2.8.4
 Water Bodies in the
 River Basin Management Plan

CIRCUIT / SITE: **Bramford – Pelham & Bramford – Braitree – Bulls Lodge** GIS

ORIGINATOR DRAWING NO. **AAA_BTT_APPFA1_Fig04_Rev0** A1

NG DRAWING No. **BT-JAC-020631-500-0005** SHEET NO. **12** NO. OF SHEETS **30** ISSUE: **A**



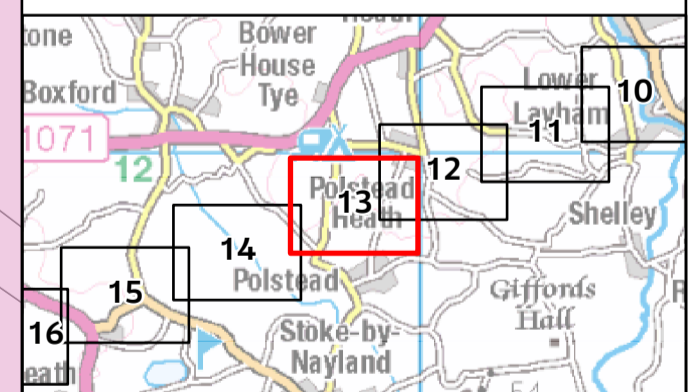
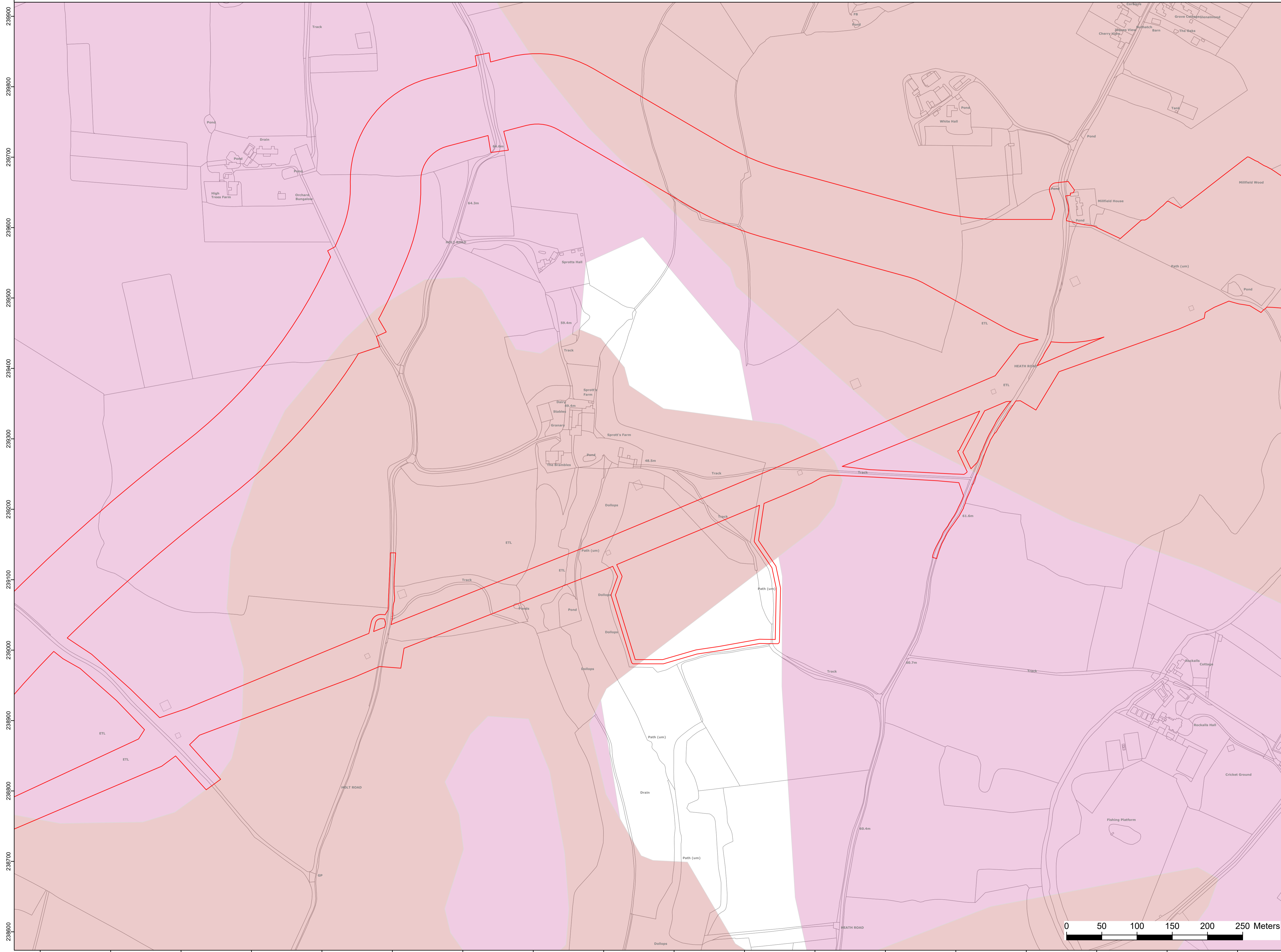
NATIONAL GRID (BRAMFORD TO TWINSTEAD REINFORCEMENT) ORDER
 PINS APPLICATION NUMBER: EN020002
 WATER BODIES IN THE RIVER BASIN MANAGEMENT PLAN
 REGULATION 5(2)(1)(iii)
 SHEET 13 OF 30
 IN THE DISTRICT OF BABERGH DISTRICT COUNCIL



Application Document 2.8.4

Reproduced from Ordnance Survey maps by permission of Ordnance Survey on behalf of the controller of His Majesty's Stationery Office. © Crown Copyright Ordnance Survey, Licence no. 0100059731

- Legend
- Order limits
 - Water Framework Directive Surface Waterbodies
 - Belstead Brook - GB105035040440
 - River Box - GB105036040920
 - River Brett - GB105036040930
 - River Stour (Wixoe - Lamarsh) - GB105036040941
 - Water Framework Directive Groundwater Waterbodies
 - Essex Gravels - GB40503G000400
 - North Essex Chalk - GB40501G400700
 - North Essex Lower London Tertiaries - GB40502G400900
 - Waveney and East Suffolk Chalk & Crag - GB40501G400600



Reference should be made to Document 2.1 Guide to the Plans which provides further information on what the plans show.

NG Investment No. 21847

ISSUE	DATE	REMARKS	DRAWN	CHKD	APPD
A	17/02/2023	Rev A for DCo Application	PM	LJ	CW

PROJECT: **Bramford to Twinstead Reinforcement**

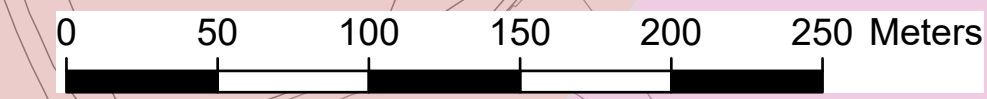
nationalgrid

TITLE: Document 2.8.4
Water Bodies in the River Basin Management Plan

CIRCUIT / SITE: **Bramford – Pelham & Bramford – Braitree – Bulls Lodge** GIS

ORIGINATOR DRAWING NO. AAA_BTT_APPFA1_Fig04_Rev0 A1

NG DRAWING No. BT-JAC-020631-500-0005 SHEET NO. 13 NO. OF SHEETS 30 ISSUE: A



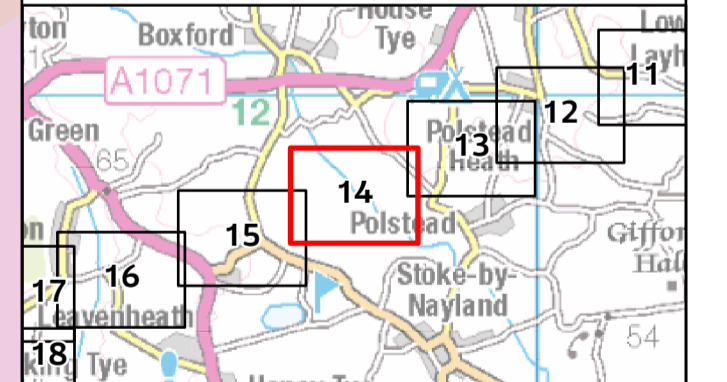
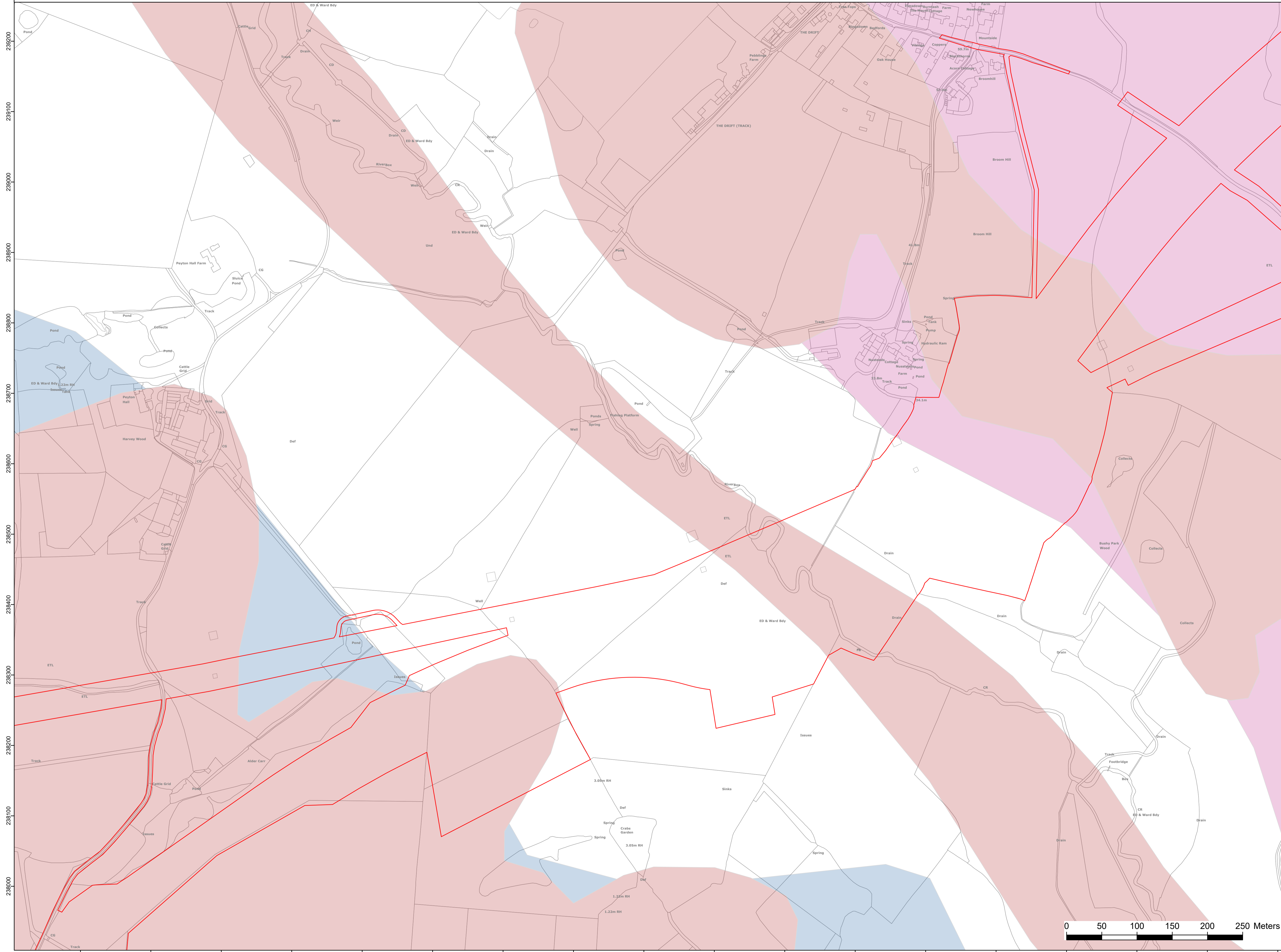
NATIONAL GRID (BRAMFORD TO TWINSTEAD REINFORCEMENT) ORDER
 PINS APPLICATION NUMBER: EN020002
 WATER BODIES IN THE RIVER BASIN MANAGEMENT PLAN
 REGULATION 5(2)(i)(iii)
 SHEET 14 OF 30
 IN THE DISTRICT OF BABERGH DISTRICT COUNCIL



Application Document 2.8.4

Reproduced from Ordnance Survey maps by permission of Ordnance Survey on behalf of the controller of His Majesty's Stationery Office. © Crown Copyright Ordnance Survey, Licence no. 010059731

- Legend
- Order limits
 - Water Framework Directive Surface Waterbodies
 - Belstead Brook - GB105035040440
 - River Box - GB105036040920
 - River Brett - GB105036040930
 - River Stour (Wixoe - Lamarsh) - GB105036040941
 - Water Framework Directive Groundwater Waterbodies
 - Essex Gravels - GB40503G000400
 - North Essex Chalk - GB40501G400700
 - North Essex Lower London Tertiaries - GB40502G400900
 - Waveney and East Suffolk Chalk & Crag - GB40501G400600



Reference should be made to Document 2.1 Guide to the Plans which provides further information on what the plans show.

NG Investment No. 21847

ISSUE	DATE	REMARKS	DRAWN	CHKD	APPD
A	17/02/2023	Rev A for DCo Application	PM	LJ	CW

PROJECT: **Bramford to Twinstead Reinforcement**

nationalgrid

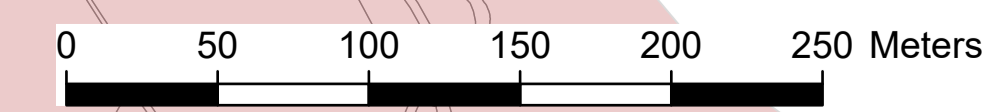
TITLE: Document 2.8.4
 Water Bodies in the
 River Basin Management Plan

CIRCUIT / SITE: **Bramford – Pelham & Bramford – Braitree – Bulls Lodge** GIS

ORIGINATOR DRAWING NO. **AAA_BTT_APPFA1_Fig04_Rev0** A1

NG DRAWING No. **BT-JAC-020631-500-0005** SHEET NO. **14** NO. OF SHEETS **30** ISSUE: **A**

SCALE: 1:2,500



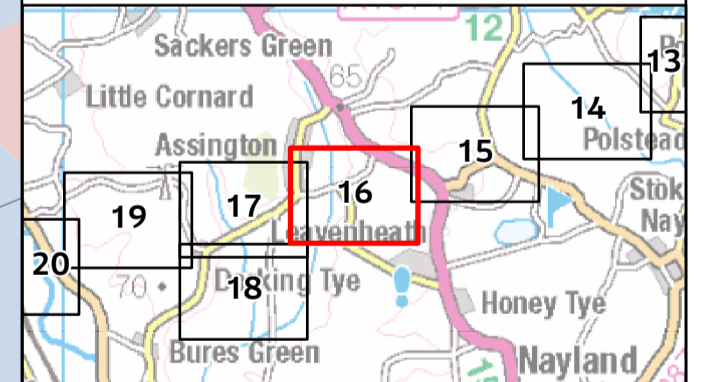
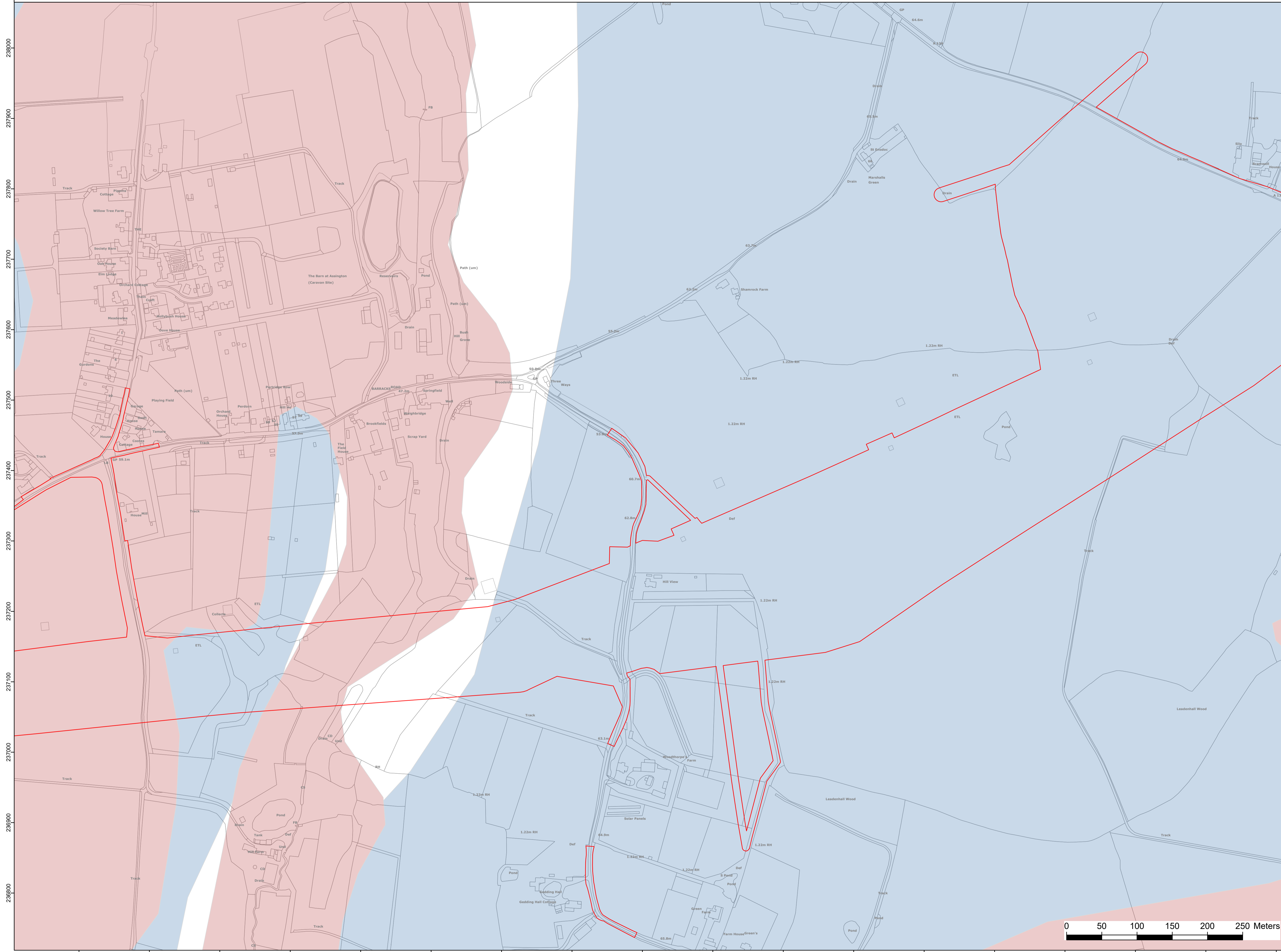
NATIONAL GRID (BRAMFORD TO TWINSTEAD REINFORCEMENT) ORDER
 PINS APPLICATION NUMBER: EN020002
 WATER BODIES IN THE RIVER BASIN MANAGEMENT PLAN
 REGULATION 5(2)(1)(iii)
 SHEET 16 OF 30
 IN THE DISTRICT OF BABERGH DISTRICT COUNCIL



Application Document 2.8.4

Reproduced from Ordnance Survey maps by permission of Ordnance Survey on behalf of the controller of His Majesty's Stationery Office. © Crown Copyright Ordnance Survey, Licence no. 010059731

- Legend
- Order limits
 - Water Framework Directive Surface Waterbodies
 - Belstead Brook - GB105035040440
 - River Box - GB105036040920
 - River Brett - GB105036040930
 - River Stour (Wixoe - Lamarsh) - GB105036040941
 - Water Framework Directive Groundwater Waterbodies
 - Essex Gravels - GB40503G000400
 - North Essex Chalk - GB40501G400700
 - North Essex Lower London Tertiaries - GB40502G400900
 - Waveney and East Suffolk Chalk & Crag - GB40501G400600



Reference should be made to Document 2.1 Guide to the Plans which provides further information on what the plans show.

NG Investment No. 21847

ISSUE	DATE	REMARKS	DRAWN	CHKD	APPD
A	17/02/2023	Rev A for DCo Application	PM	LJ	CW

PROJECT: **Bramford to Twinstead Reinforcement**

nationalgrid

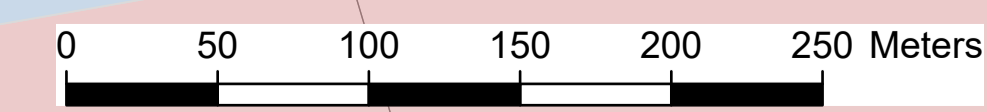
TITLE: Document 2.8.4
 Water Bodies in the
 River Basin Management Plan

CIRCUIT / SITE: **Bramford – Pelham & Bramford – Braitree – Bulls Lodge** GIS

ORIGINATOR DRAWING NO. AAA_BTT_APPFA1_Fig04_Rev0 A1

NG DRAWING No. BT-JAC-020631-500-0005 SHEET NO. 16 NO. OF SHEETS 30 ISSUE: A

SCALE: 1:2,500



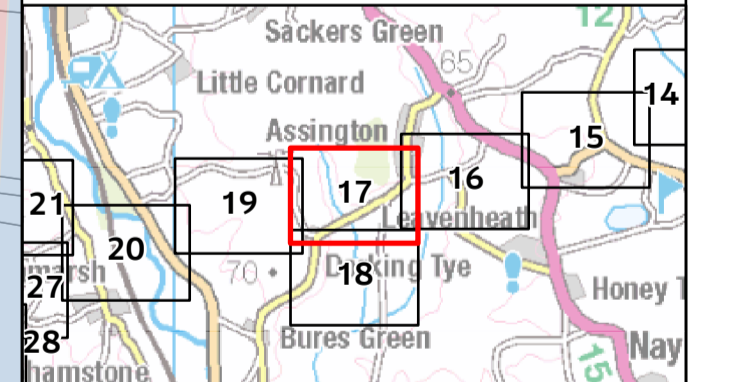
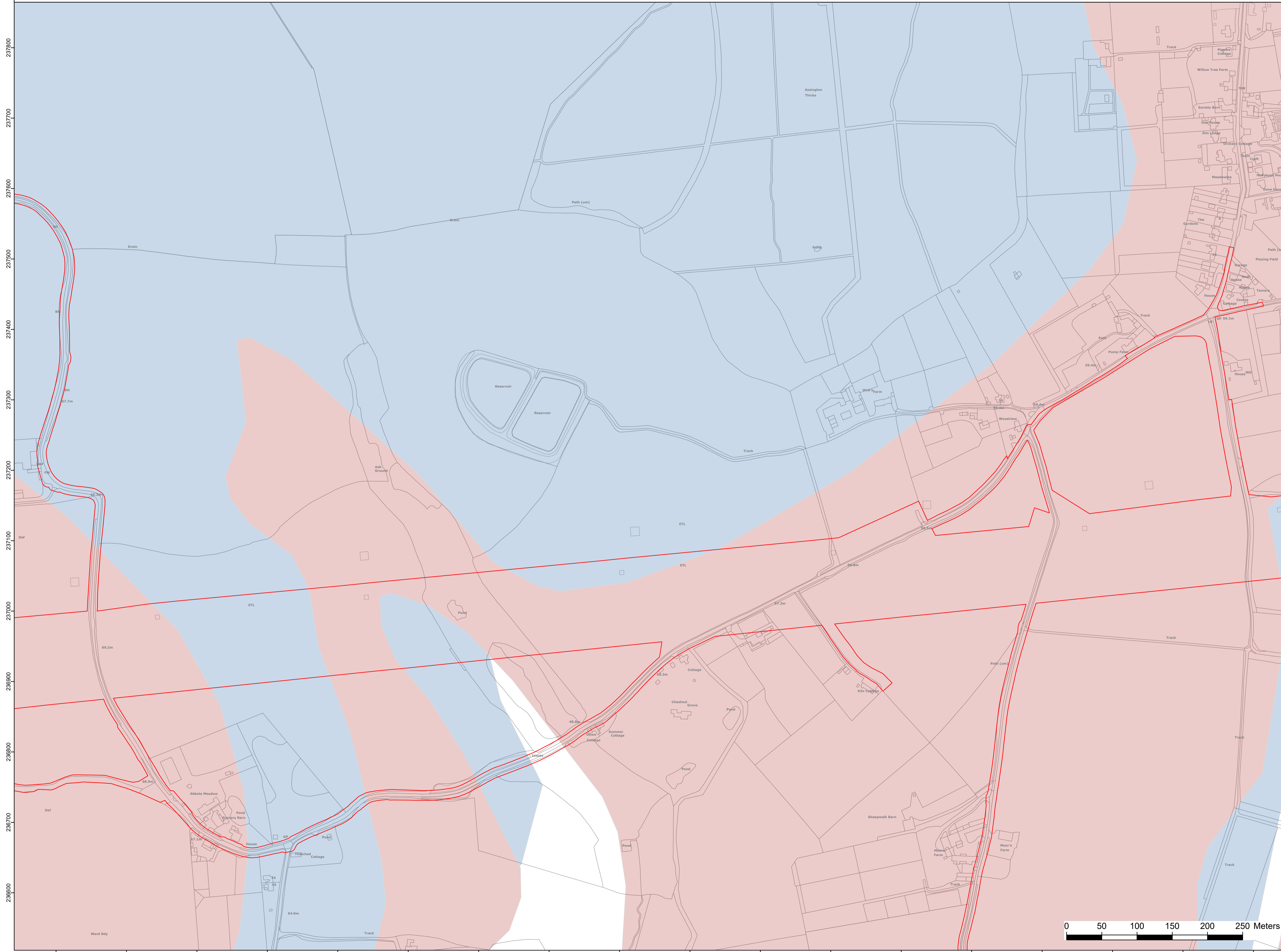
NATIONAL GRID (BRAMFORD TO TWINSTEAD REINFORCEMENT) ORDER
 PINS APPLICATION NUMBER: EN020002
 WATER BODIES IN THE RIVER BASIN MANAGEMENT PLAN
 REGULATION 5(2)(1)(iii)
 SHEET 17 OF 30
 IN THE DISTRICT OF BABERGH DISTRICT COUNCIL



Application Document 2.8.4

Reproduced from Ordnance Survey maps by permission of Ordnance Survey on behalf of the controller of His Majesty's Stationery Office. © Crown Copyright Ordnance Survey, Licence no. 0100059731

- Legend
- Order limits
 - Water Framework Directive Surface Waterbodies
 - Belstead Brook - GB105035040440
 - River Box - GB105036040920
 - River Brett - GB105036040930
 - River Stour (Wixoe - Lamarsh) - GB105036040941
 - Water Framework Directive Groundwater Waterbodies
 - Essex Gravels - GB40503G000400
 - North Essex Chalk - GB40501G400700
 - North Essex Lower London Tertiaries - GB40502G400900
 - Waveney and East Suffolk Chalk & Crag - GB40501G400600



Reference should be made to Document 2.1 Guide to the Plans which provides further information on what the plans show.

NG Investment No. 21847

ISSUE	DATE	REMARKS	DRAWN	CHKD	APPD
A	17/02/2024	Rev A for DCo Application	PM	LJ	CW

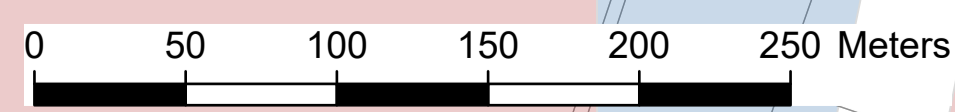
PROJECT: **Bramford to Twinstead Reinforcement**

nationalgrid

TITLE: Document 2.8.4
 Water Bodies in the
 River Basin Management Plan

CIRCUIT / SITE: **Bramford – Pelham & Bramford – Baintree – Bulls Lodge** GIS

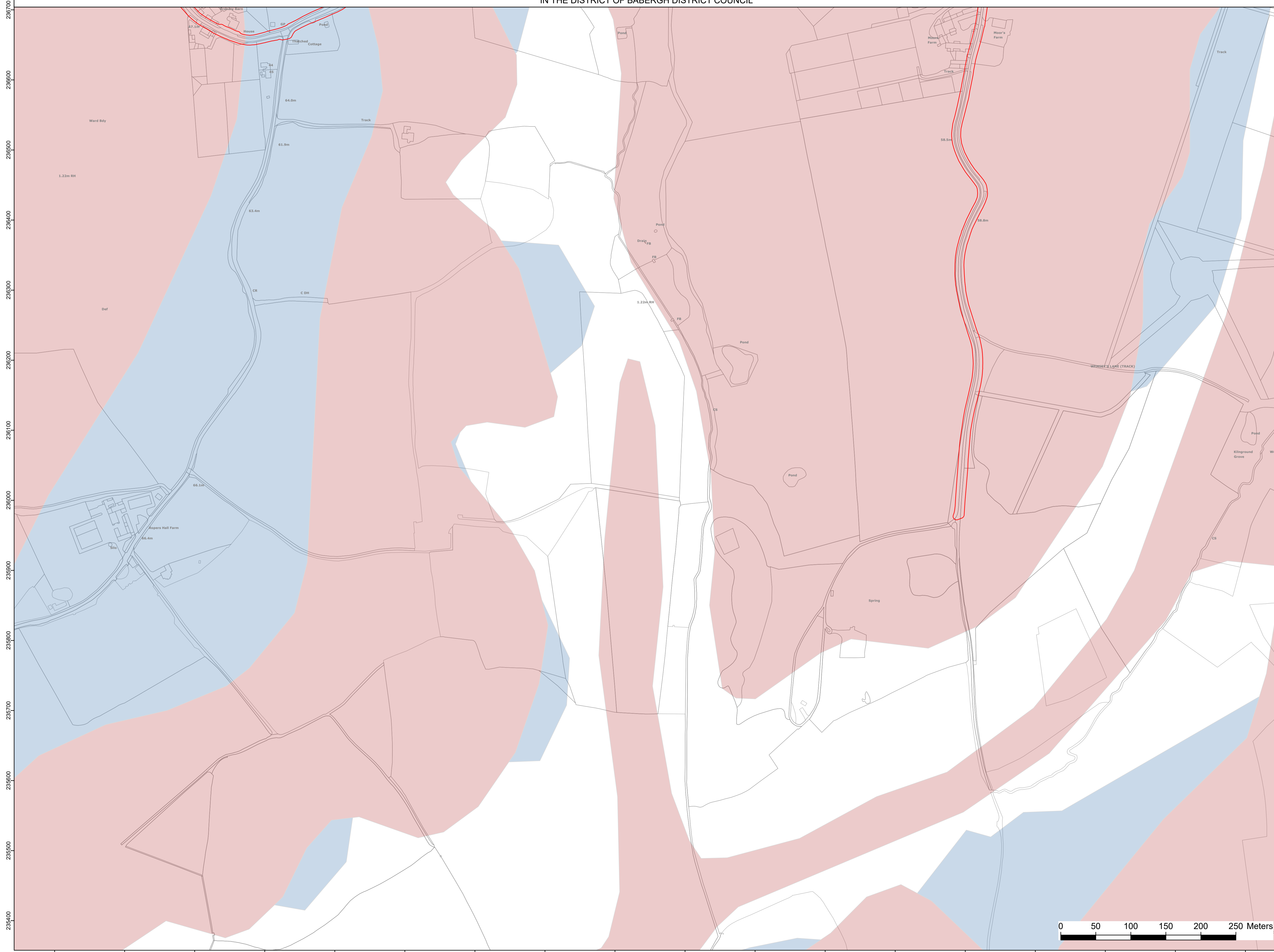
ORIGINATOR DRAWING NO. AAA_BT_APPFA1_Fig04_Rev0 A1
 NG DRAWING No. BT-JAC-020631-500-0005 SHEET NO. 17 NO. OF SHEETS 30 ISSUE: A
 SCALE: 1:2,500



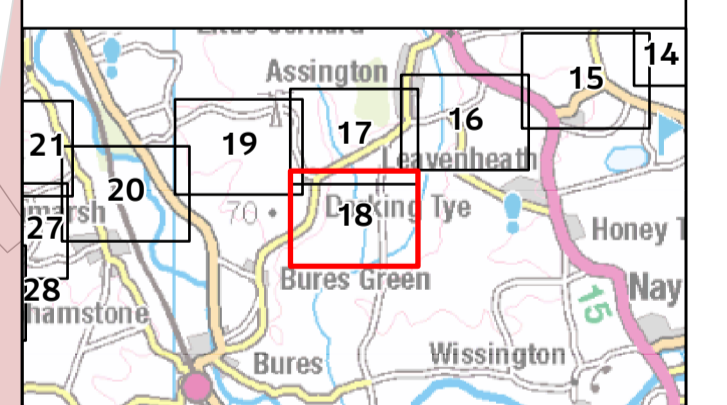
NATIONAL GRID (BRAMFORD TO TWINSTEAD REINFORCEMENT) ORDER
 PINS APPLICATION NUMBER: EN020002
 WATER BODIES IN THE RIVER BASIN MANAGEMENT PLAN
 REGULATION 5(2)(1)(iii)
 SHEET 18 OF 30
 IN THE DISTRICT OF BABERGH DISTRICT COUNCIL

Application Document 2.8.4

Reproduced from Ordnance Survey maps by permission of Ordnance Survey on behalf of the controller of His Majesty's Stationery Office. © Crown Copyright Ordnance Survey, Licence no. 0100059731



- Legend
- Order limits
 - Water Framework Directive Surface Waterbodies
 - Belstead Brook - GB105035040440
 - River Box - GB105036040920
 - River Brett - GB105036040930
 - River Stour (Wixoe - Lamarsh) - GB105036040941
 - Water Framework Directive Groundwater Waterbodies
 - Essex Gravels - GB40503G000400
 - North Essex Chalk - GB40501G400700
 - North Essex Lower London Tertiaries - GB40502G400900
 - Waveney and East Suffolk Chalk & Crag - GB40501G400600



Reference should be made to Document 2.1 Guide to the Plans which provides further information on what the plans show.

NG Investment No. 21847

ISSUE	DATE	REMARKS	DRAWN	CHKD	APPD
A	17/02/2023	Rev A for DCs Application	PM	LJ	CW

PROJECT: **Bramford to Twinstead Reinforcement**

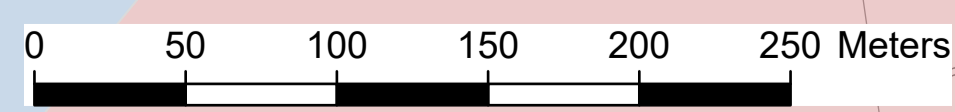
nationalgrid

TITLE: Document 2.8.4 Water Bodies in the River Basin Management Plan

CIRCUIT / SITE: **Bramford – Pelham & Bramford – Braitree – Bulls Lodge** GIS

ORIGINATOR DRAWING NO. AAA_BTT_APPFA1_Fig04_Rev0 A1

NG DRAWING No. BT-JAC-020631-500-0005 SHEET NO. 18 NO. OF SHEETS 30 ISSUE: A



NATIONAL GRID (BRAMFORD TO TWINSTEAD REINFORCEMENT) ORDER
 PINS APPLICATION NUMBER: EN020002
 WATER BODIES IN THE RIVER BASIN MANAGEMENT PLAN
 REGULATION 5(2)(1)(iii)
 SHEET 19 OF 30
 IN THE DISTRICT OF BABERGH DISTRICT COUNCIL

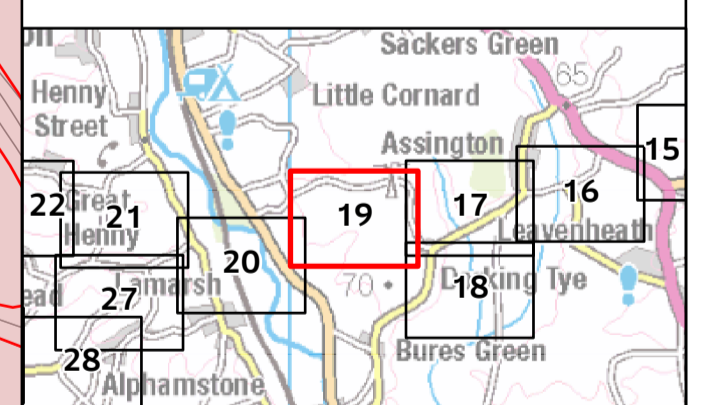
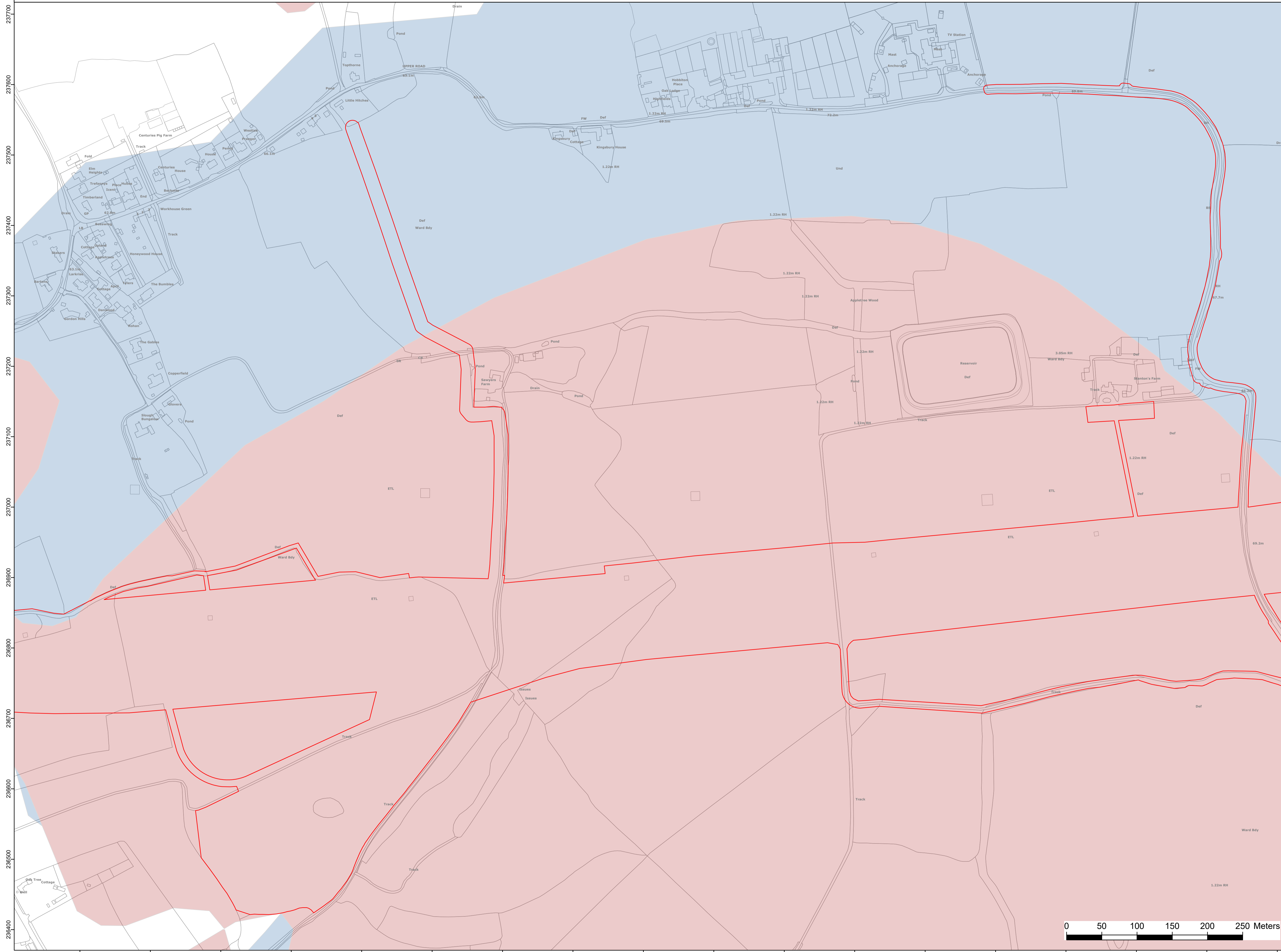


Application Document 2.8.4

Reproduced from Ordnance Survey maps by permission of Ordnance Survey on behalf of the controller of His Majesty's Stationery Office. © Crown Copyright Ordnance Survey, Licence no. 0100059731

Legend

- Order limits
- Water Framework Directive Surface Waterbodies**
- Belstead Brook - GB105035040440
- River Box - GB105036040920
- River Brett - GB105036040930
- River Stour (Wixoe - Lamarsh) - GB105036040941
- Water Framework Directive Groundwater Waterbodies**
- Essex Gravels - GB40503G000400
- North Essex Chalk - GB40501G400700
- North Essex Lower London Tertiaries - GB40502G400900
- Waveney and East Suffolk Chalk & Crag - GB40501G400600



Reference should be made to Document 2.1 Guide to the Plans which provides further information on what the plans show.

NG Investment No. 21847

A	17/02/2024	Rev A for DCo Application	PM LJ CW
ISSUE	DATE	REMARKS	DRAWN/CHKD/APPD

PROJECT: **Bramford to Twinstead Reinforcement**

nationalgrid

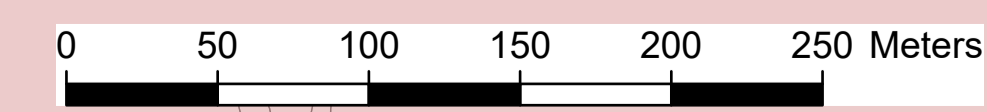
TITLE: Document 2.8.4
 Water Bodies in the
 River Basin Management Plan

CIRCUIT / SITE: **Bramford – Pelham & Bramford – Braitree – Bulls Lodge** GIS

ORIGINATOR DRAWING NO. **AAA_BTT_APPFA1_Fig04_Rev0** A1

NG DRAWING No. **BT-JAC-020631-500-0005** NO. OF SHEETS: 30

SCALE: 1:2,500 ISSUE: A



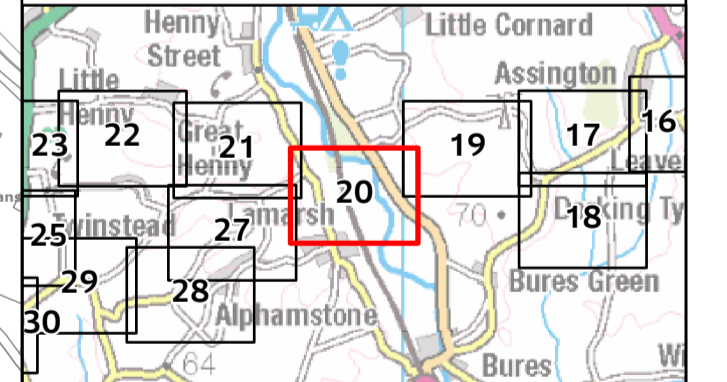
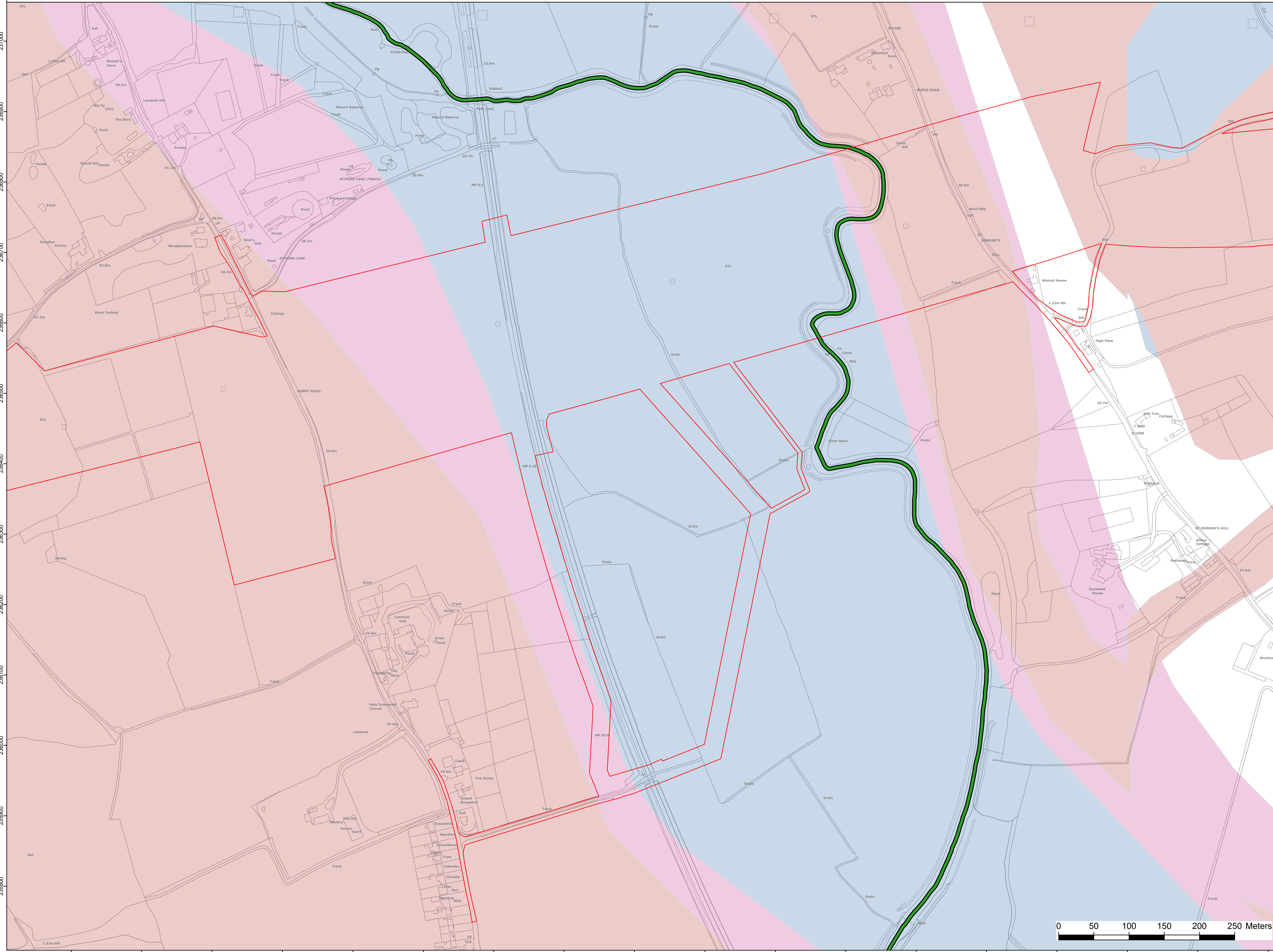
NATIONAL GRID (BRAMFORD TO TWINSTEAD REINFORCEMENT) ORDER
 PINS APPLICATION NUMBER: EN020002
 WATER BODIES IN THE RIVER BASIN MANAGEMENT PLAN
 REGULATION 5(2)(1)(iii)
 SHEET 20 OF 30
 IN THE DISTRICTS OF BABERGH DISTRICT COUNCIL AND BRAINTREE DISTRICT COUNCIL



Application Document 2.8.4

Reproduced from Ordnance Survey maps by permission of Ordnance Survey on behalf of the controller of His Majesty's Stationery Office. © Crown Copyright Ordnance Survey, Licence no. 010059731

- Legend**
- Order limits
 - Water Framework Directive Surface Waterbodies
 - Belstead Brook - GB105035040440
 - River Box - GB105036040920
 - River Brett - GB105036040930
 - River Stour (Wixoe - Lamarsh) - GB105036040941
 - Water Framework Directive Groundwater Waterbodies
 - Essex Gravels - GB40503G000400
 - North Essex Chalk - GB40501G400700
 - North Essex Lower London Tertiaries - GB40502G400900
 - Waveney and East Suffolk Chalk & Crag - GB40501G400600



Reference should be made to Document 2.1 Guide to the Plans which provides further information on what the plans show.

NG Investment No. 21847

PROJECT: **Bramford to Twinstead Reinforcement**

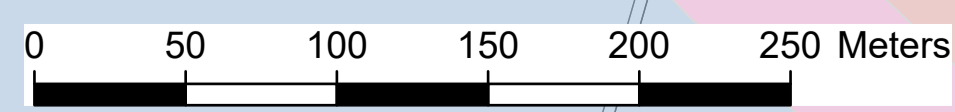
nationalgrid

TITLE: Document 2.8.4
 Water Bodies in the
 River Basin Management Plan

CIRCUIT / SITE: **Bramford – Pelham & Bramford – Baintree – Bulls Lodge**

ORIGINATOR DRAWING NO. **AAA_BTT_APPFA1_Fig04_Rev0**

NG DRAWING No. **BT-JAC-020631-500-0005** SHEET NO. **20** NO. OF SHEETS **30** ISSUE: **A**



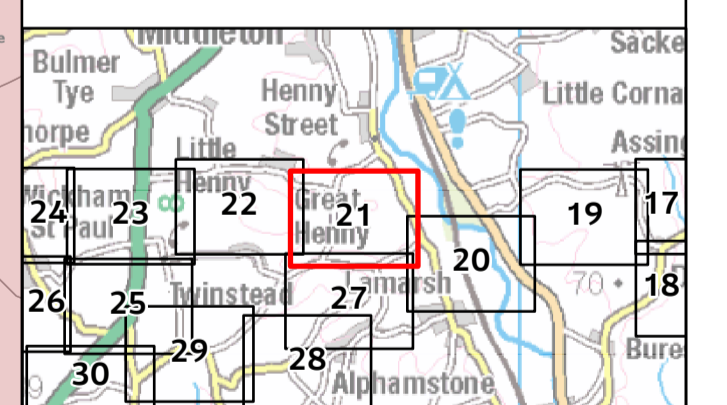
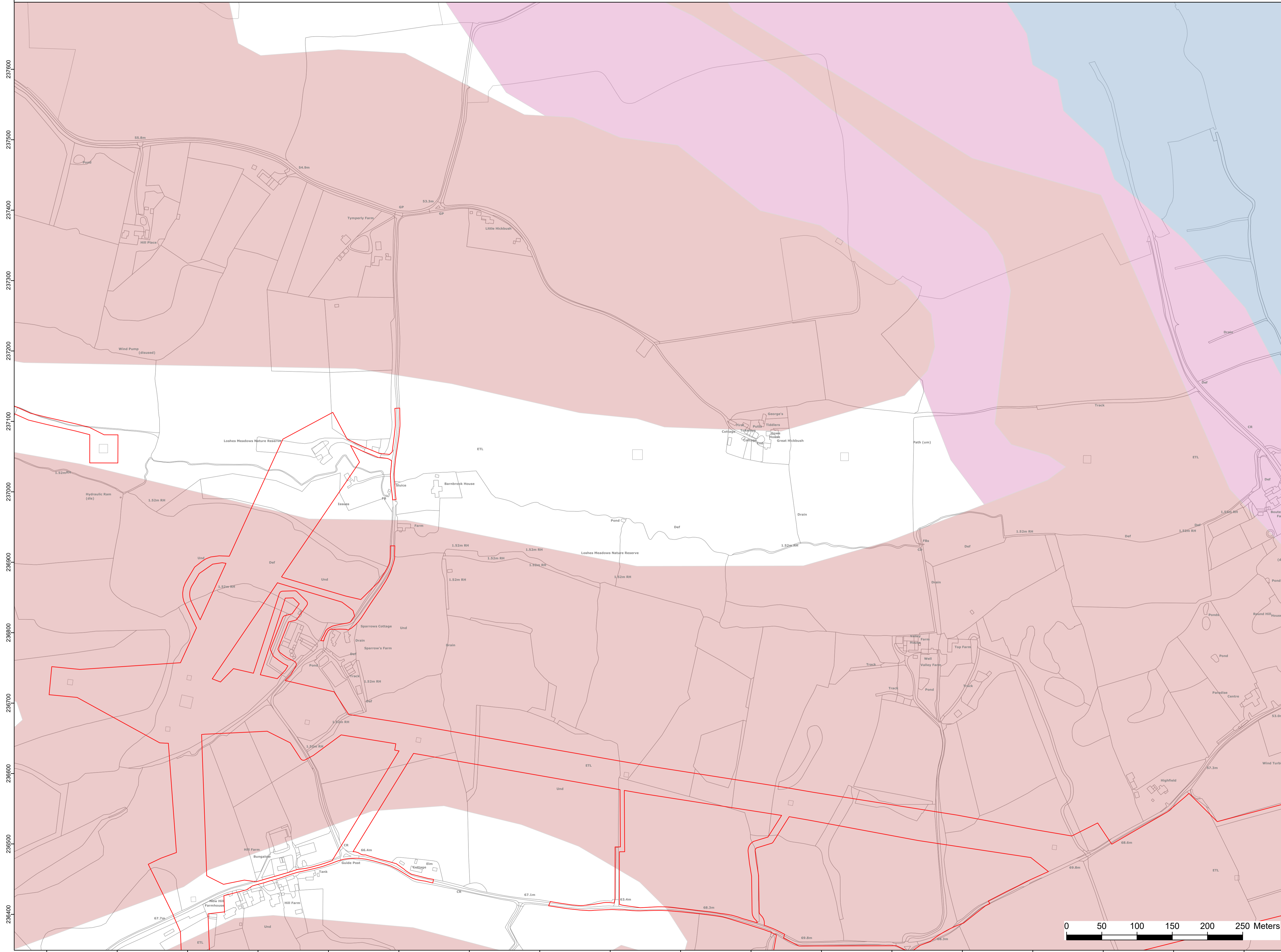
NATIONAL GRID (BRAMFORD TO TWINSTEAD REINFORCEMENT) ORDER
 PINS APPLICATION NUMBER: EN020002
 WATER BODIES IN THE RIVER BASIN MANAGEMENT PLAN
 REGULATION 5(2)(1)(iii)
 SHEET 21 OF 30
 IN THE DISTRICT OF BRAINTREE DISTRICT COUNCIL



Application Document 2.8.4

Reproduced from Ordnance Survey maps by permission of Ordnance Survey on behalf of the controller of His Majesty's Stationery Office. © Crown Copyright Ordnance Survey, Licence no. 010059731

- Legend
- Order limits
 - Water Framework Directive Surface Waterbodies
 - Belstead Brook - GB105035040440
 - River Box - GB105036040920
 - River Brett - GB105036040930
 - River Stour (Wixoe - Lamarsh) - GB105036040941
 - Water Framework Directive Groundwater Waterbodies
 - Essex Gravels - GB40503G000400
 - North Essex Chalk - GB40501G400700
 - North Essex Lower London Tertiaries - GB40502G400900
 - Waveney and East Suffolk Chalk & Crag - GB40501G400600



Reference should be made to Document 2.1 Guide to the Plans which provides further information on what the plans show.

NG Investment No. 21847

PROJECT: **Bramford to Twinstead Reinforcement**

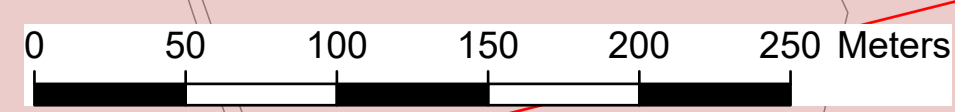
nationalgrid

TITLE: Document 2.8.4
Water Bodies in the River Basin Management Plan

CIRCUIT / SITE: **Bramford – Pelham & Bramford – Braintree – Bulls Lodge**

ORIGINATOR DRAWING NO. **AAA_BTT_APPFA1_Fig04_Rev0**

NG DRAWING No. **BT-JAC-020631-500-0005** SHEET NO. **21** NO. OF SHEETS **30** ISSUE: **A**



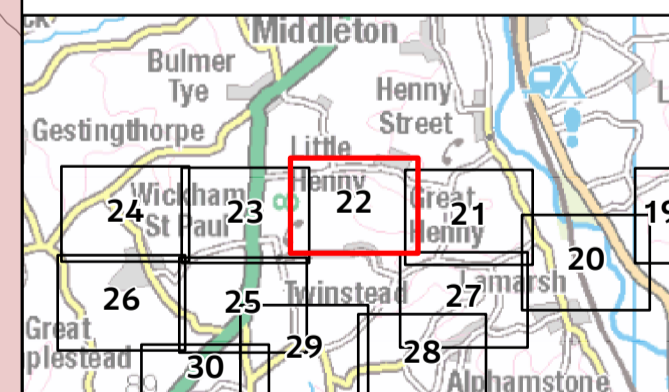
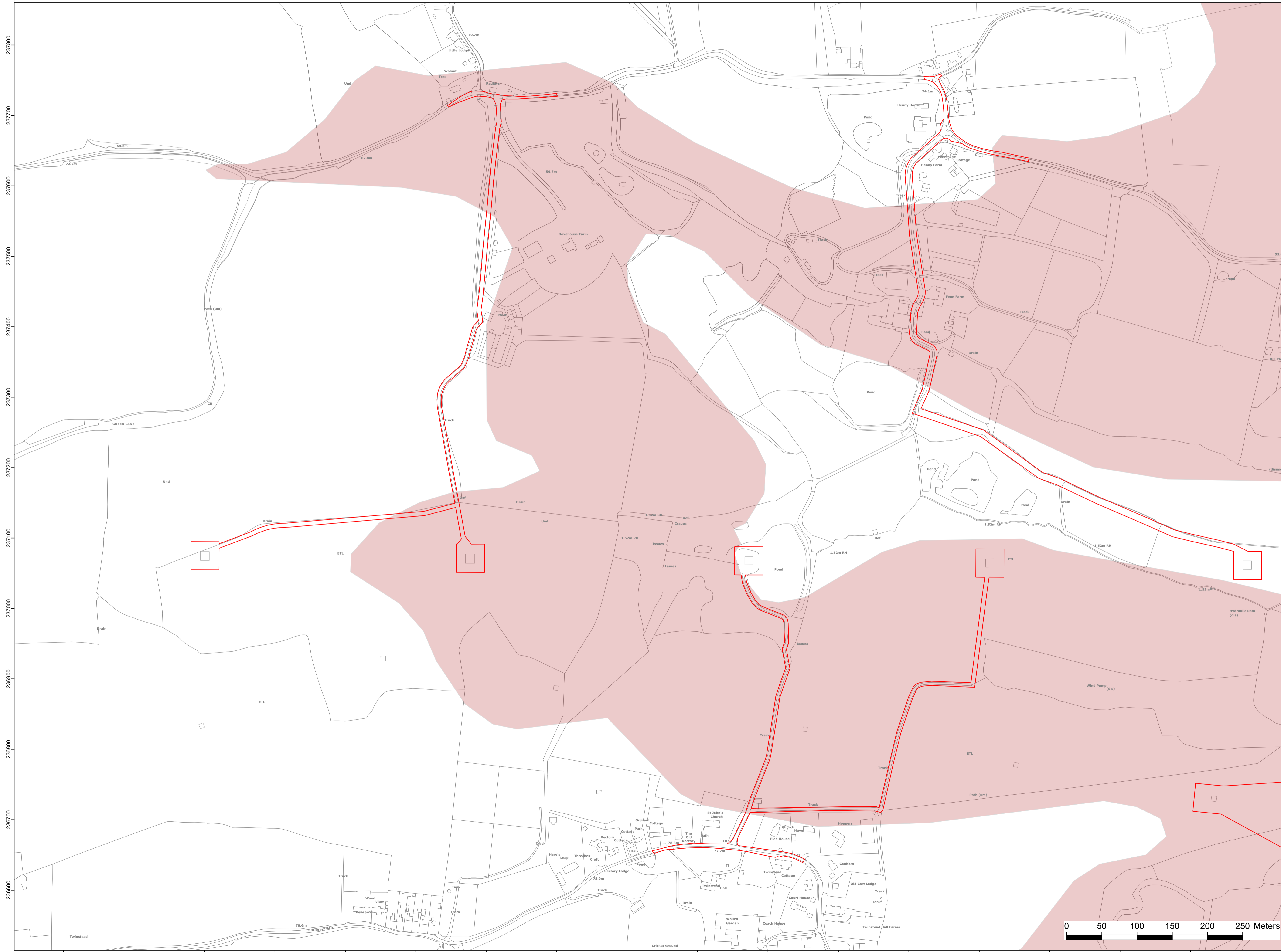
NATIONAL GRID (BRAMFORD TO TWINSTEAD REINFORCEMENT) ORDER
 PINS APPLICATION NUMBER: EN020002
 WATER BODIES IN THE RIVER BASIN MANAGEMENT PLAN
 REGULATION 5(2)(1)(iii)
 SHEET 22 OF 30
 IN THE DISTRICT OF BRAINTREE DISTRICT COUNCIL



Application Document 2.8.4

Reproduced from Ordnance Survey maps by permission of Ordnance Survey on behalf of the controller of His Majesty's Stationery Office. © Crown Copyright Ordnance Survey, Licence no. 010059731

- Legend
- Order limits
 - Water Framework Directive Surface Waterbodies
 - Belstead Brook - GB105035040440
 - River Box - GB105036040920
 - River Brett - GB105036040930
 - River Stour (Wixoe - Lamarsh) - GB105036040941
 - Water Framework Directive Groundwater Waterbodies
 - Essex Gravels - GB40503G000400
 - North Essex Chalk - GB40501G400700
 - North Essex Lower London Tertiaries - GB40502G400900
 - Waveney and East Suffolk Chalk & Crag - GB40501G400600



Reference should be made to Document 2.1 Guide to the Plans which provides further information on what the plans show.

NG Investment No. 21847

ISSUE	DATE	REMARKS	DRAWN	CHKD	APPD
A	17/02/2023	Rev A for DCs Application	PM	LJ	CW

PROJECT: **Bramford to Twinstead Reinforcement**

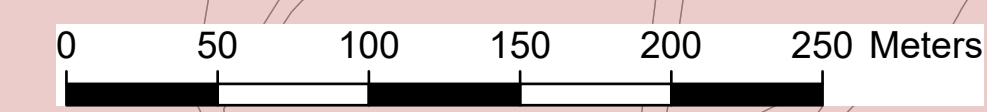
nationalgrid

TITLE: Document 2.8.4
 Water Bodies in the
 River Basin Management Plan

CIRCUIT / SITE: **Bramford – Pelham & Bramford – Baintree – Bulls Lodge**

ORIGINATOR DRAWING NO. **AAA_BTT_APPFA1_Fig04_Rev0**

NG DRAWING No. **BT-JAC-020631-500-0005** SHEET NO. **22** NO. OF SHEETS **30** ISSUE: **A**



NATIONAL GRID (BRAMFORD TO TWINSTEAD REINFORCEMENT) ORDER
 PINS APPLICATION NUMBER: EN020002
 WATER BODIES IN THE RIVER BASIN MANAGEMENT PLAN
 REGULATION 5(2)(1)(iii)
 SHEET 23 OF 30
 IN THE DISTRICT OF BRAINTREE DISTRICT COUNCIL

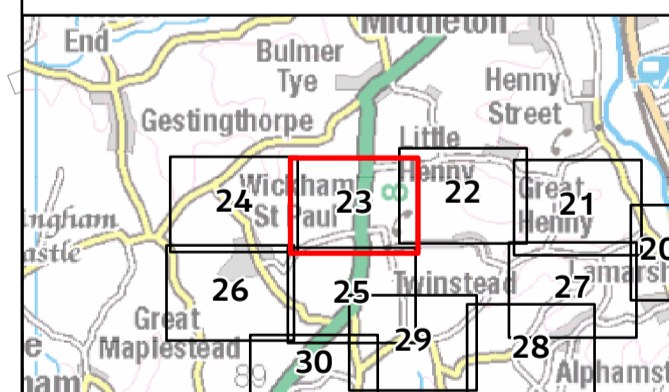
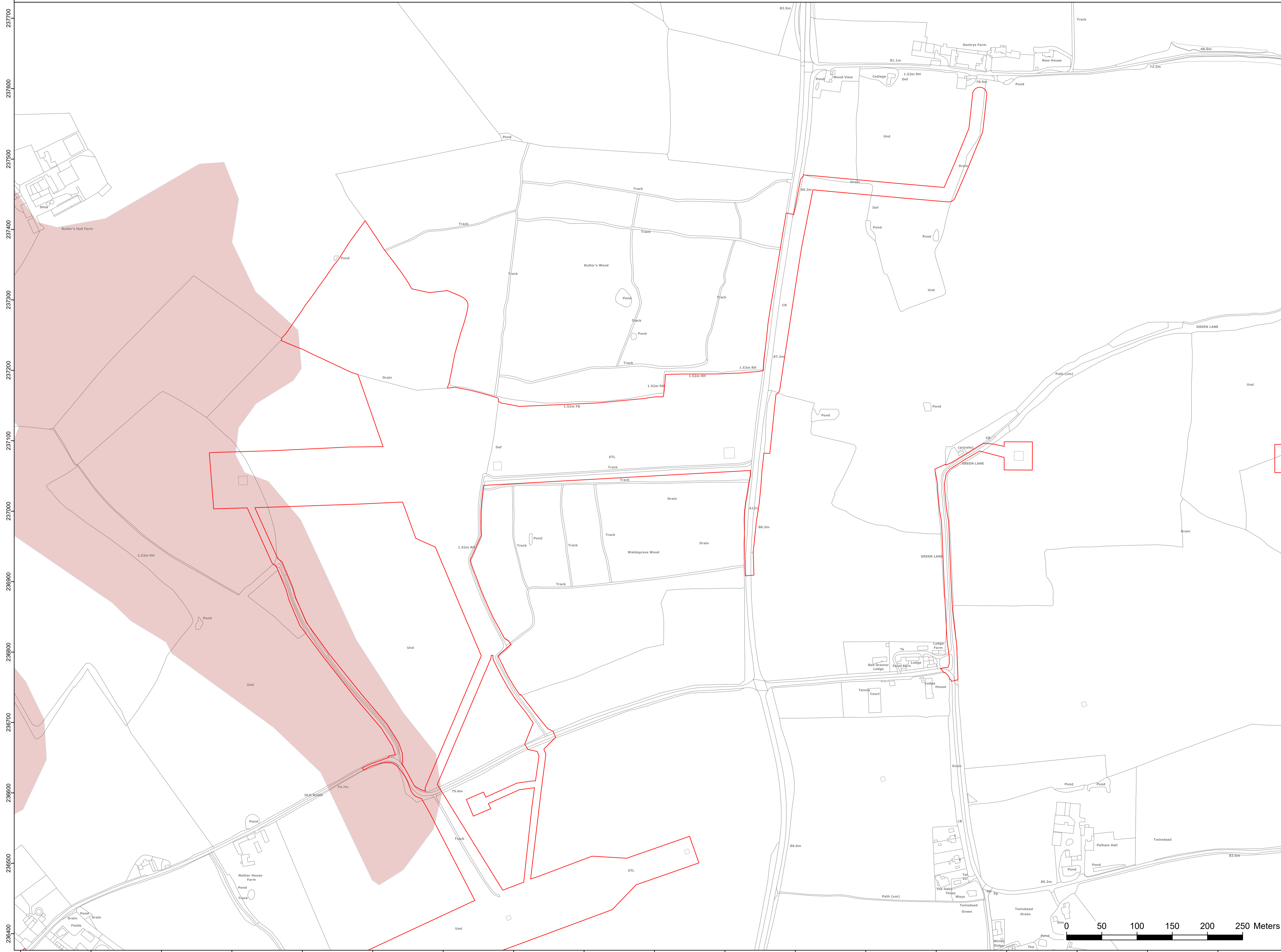


Application Document 2.8.4

Reproduced from Ordnance Survey maps by permission of Ordnance Survey on behalf of the controller of His Majesty's Stationery Office. © Crown Copyright Ordnance Survey, Licence no. 0100059731

Legend

- Order limits
- Water Framework Directive Surface Waterbodies
- Belstead Brook - GB105035040440
- River Box - GB105036040920
- River Brett - GB105036040930
- River Stour (Wixoe - Lamarsh) - GB105036040941
- Water Framework Directive Groundwater Waterbodies
- Essex Gravels - GB40503G000400
- North Essex Chalk - GB40501G400700
- North Essex Lower London Tertiaries - GB40502G400900
- Waveney and East Suffolk Chalk & Crag - GB40501G400600



Reference should be made to Document 2.1 Guide to the Plans which provides further information on what the plans show.

NG Investment No. 21847

ISSUE	DATE	REMARKS	DRAWN	CHKD	APPD
A	17/02/2023	Rev A for DCo Application	PM	LJ	CW

PROJECT: **Bramford to Twinstead Reinforcement**

nationalgrid

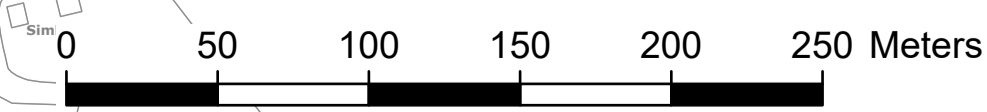
TITLE: Document 2.8.4
Water Bodies in the River Basin Management Plan

CIRCUIT / SITE: **Bramford – Pelham & Bramford – Braintree – Bulls Lodge**

ORIGINATOR DRAWING NO. **AAA_BTT_APPFA1_Fig04_Rev0**

NG DRAWING No. **BT-JAC-020631-500-0005** SHEET NO. **23** NO. OF SHEETS **30** ISSUE: **A**

SCALE: 1:2,500



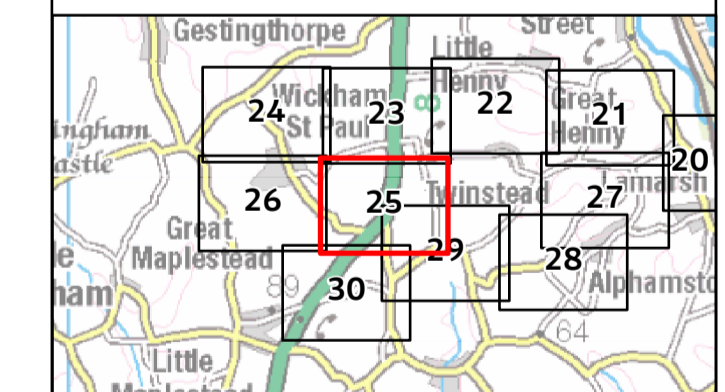
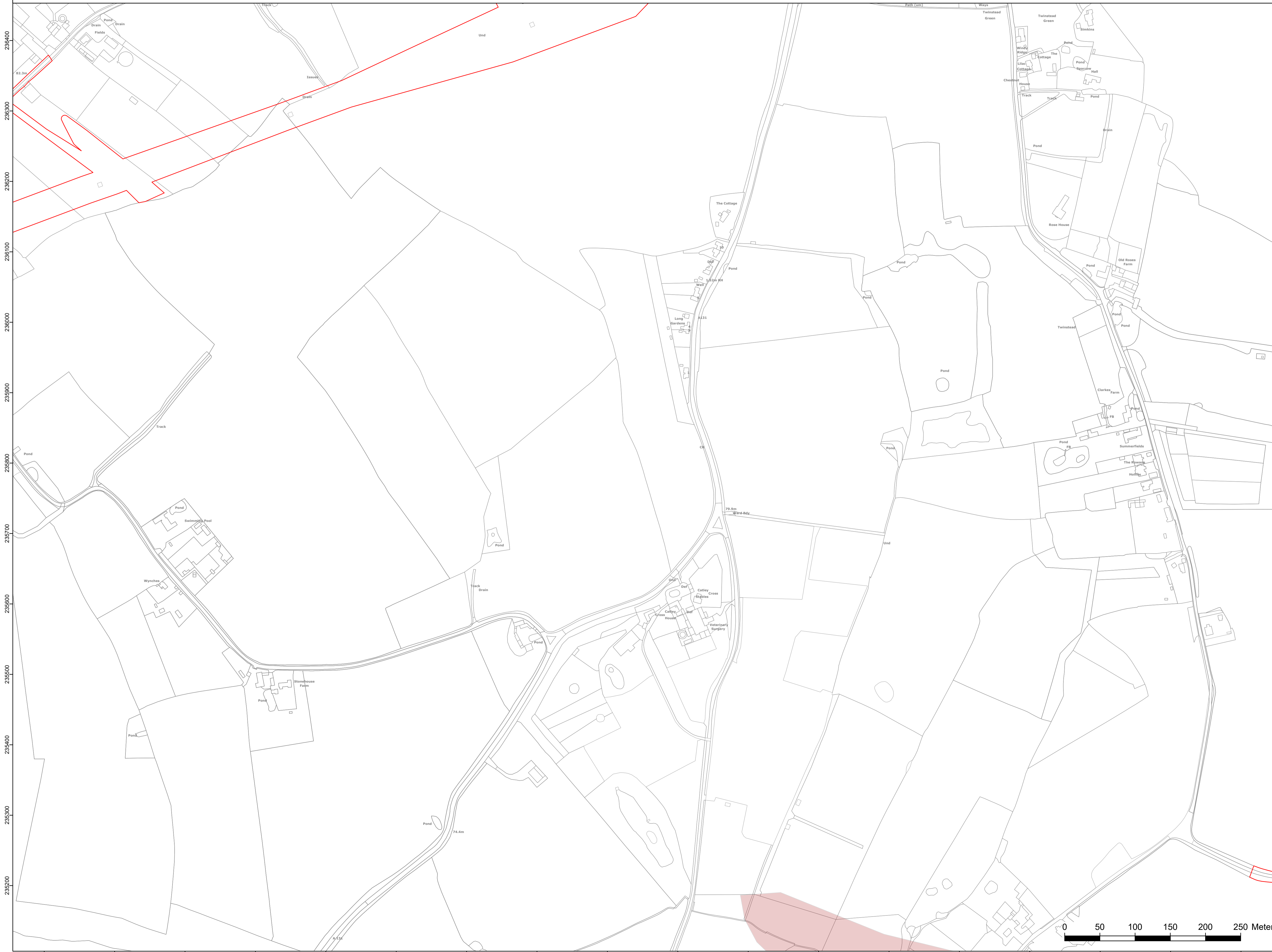
NATIONAL GRID (BRAMFORD TO TWINSTEAD REINFORCEMENT) ORDER
 PINS APPLICATION NUMBER: EN020002
 WATER BODIES IN THE RIVER BASIN MANAGEMENT PLAN
 REGULATION 5(2)(1)(iii)
 SHEET 25 OF 30
 IN THE DISTRICT OF BRAINTREE DISTRICT COUNCIL



Application Document 2.8.4

Reproduced from Ordnance Survey maps by permission of Ordnance Survey on behalf of the controller of His Majesty's Stationery Office. © Crown Copyright Ordnance Survey, Licence no. 010059731

- Legend
- Order limits
 - Water Framework Directive Surface Waterbodies
 - Belstead Brook - GB105035040440
 - River Box - GB105036040920
 - River Brett - GB105036040930
 - River Stour (Wixoe - Lamarsh) - GB105036040941
 - Water Framework Directive Groundwater Waterbodies
 - Essex Gravels - GB40503G000400
 - North Essex Chalk - GB40501G400700
 - North Essex Lower London Tertiaries - GB40502G400900
 - Waveney and East Suffolk Chalk & Crag - GB40501G400600



Reference should be made to Document 2.1 Guide to the Plans which provides further information on what the plans show.

NG Investment No. 21847

ISSUE	DATE	REMARKS	DRAWN	CHKD	APPD
A	17/02/2023	Rev A for DCo Application	PM	LJ	CW

PROJECT: **Bramford to Twinstead Reinforcement**



TITLE: Document 2.8.4
 Water Bodies in the River Basin Management Plan

CIRCUIT / SITE: Bramford – Pelham & Bramford – Braintree – Bulls Lodge	GIS
ORIGINATOR DRAWING NO. AAA_BT_APPFA1_Fig04_Rev0	A1
NG DRAWING No. BT-JAC-020631-500-0005	ISSUE: NO. OF SHEETS 25 30
SCALE: 1:2,500	A



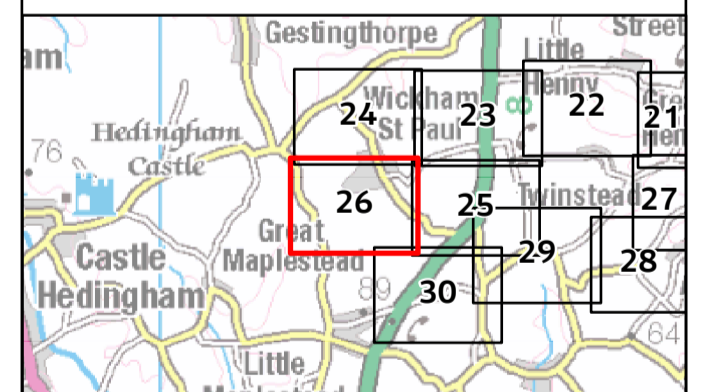
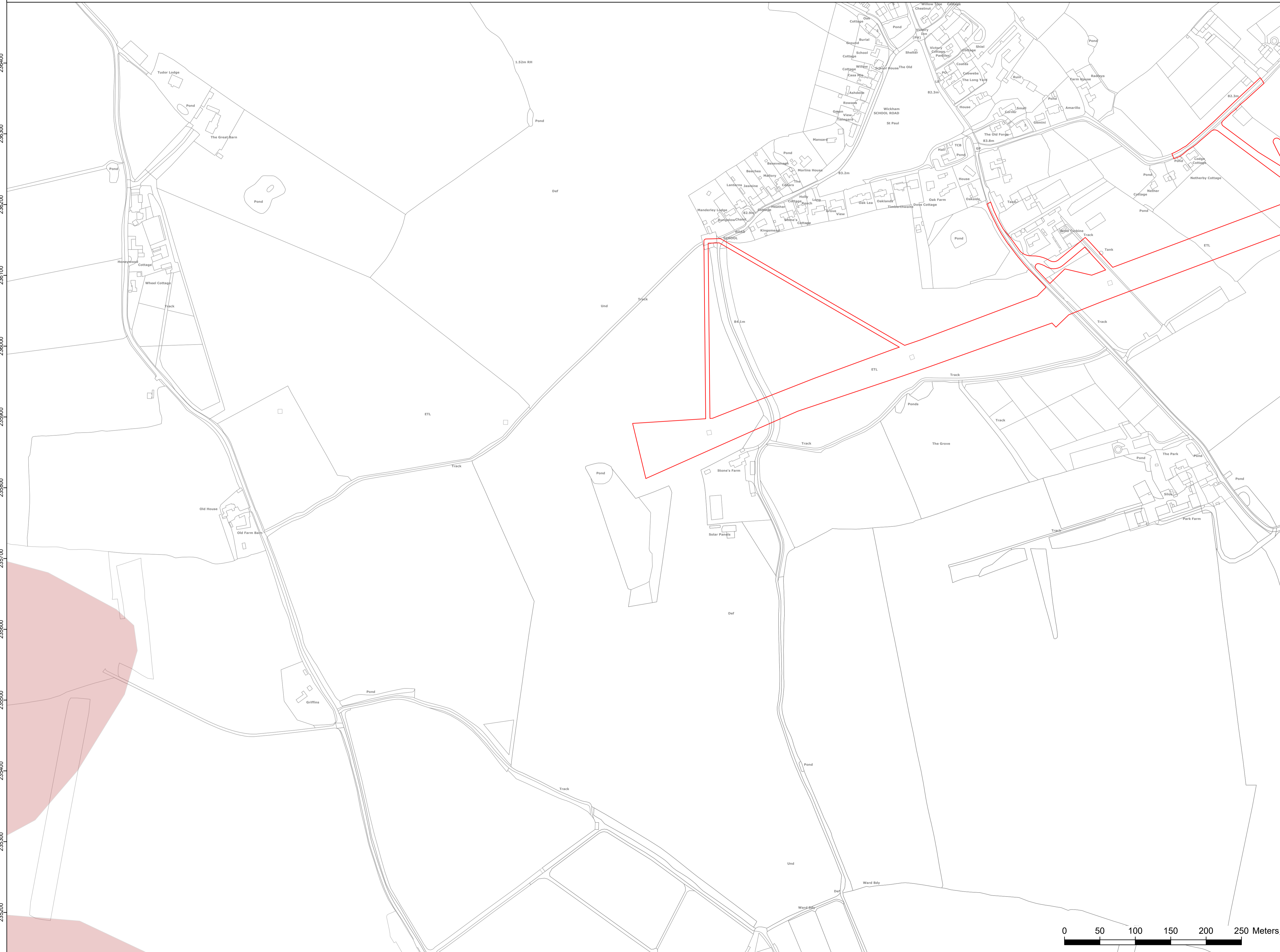
NATIONAL GRID (BRAMFORD TO TWINSTEAD REINFORCEMENT) ORDER
 PINS APPLICATION NUMBER: EN020002
 WATER BODIES IN THE RIVER BASIN MANAGEMENT PLAN
 REGULATION 5(2)(1)(iii)
 SHEET 26 OF 30
 IN THE DISTRICT OF BRAINTREE DISTRICT COUNCIL



Application Document 2.8.4

Reproduced from Ordnance Survey maps by permission of Ordnance Survey on behalf of the controller of His Majesty's Stationery Office. © Crown Copyright Ordnance Survey, Licence no. 0100059731

- Legend
- Order limits
 - Water Framework Directive Surface Waterbodies**
 - Belstead Brook - GB105035040440
 - River Box - GB105036040920
 - River Brett - GB105036040930
 - River Stour (Wixoe - Lamarsh) - GB105036040941
 - Water Framework Directive Groundwater Waterbodies**
 - Essex Gravels - GB40503G000400
 - North Essex Chalk - GB40501G400700
 - North Essex Lower London Tertiaries - GB40502G400900
 - Waveney and East Suffolk Chalk & Crag - GB40501G400600



Reference should be made to Document 2.1 Guide to the Plans which provides further information on what the plans show.

NG Investment No. 21847

A	17/02/2023	Rev A for DCo Application	PM LJ CW
ISSUE	DATE	REMARKS	DRAWNCHKD APPD

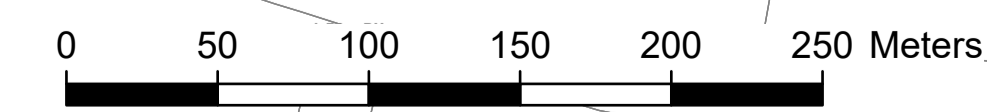
PROJECT: **Bramford to Twinstead Reinforcement**



TITLE: Document 2.8.4
 Water Bodies in the
 River Basin Management Plan

CIRCUIT / SITE: **Bramford – Pelham & Bramford – Baintree – Bulls Lodge** GIS

ORIGINATOR DRAWING NO. AAA_BTT_APPFA1_Fig04_Rev0		A1
NG DRAWING No. BT-JAC-020631-500-0005	SHEET NO. 26	NO. OF SHEETS 30
SCALE: 1:2,500	ISSUE: A	



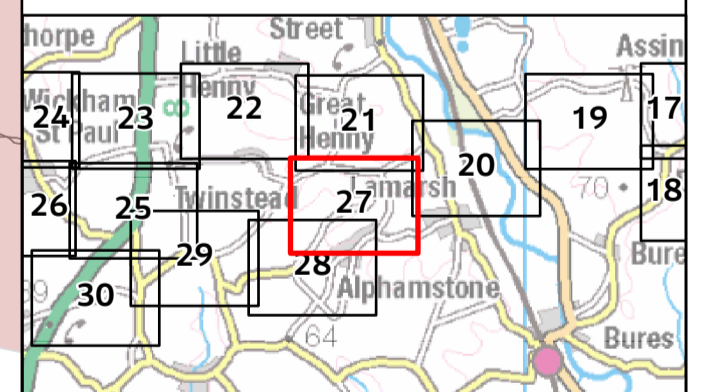
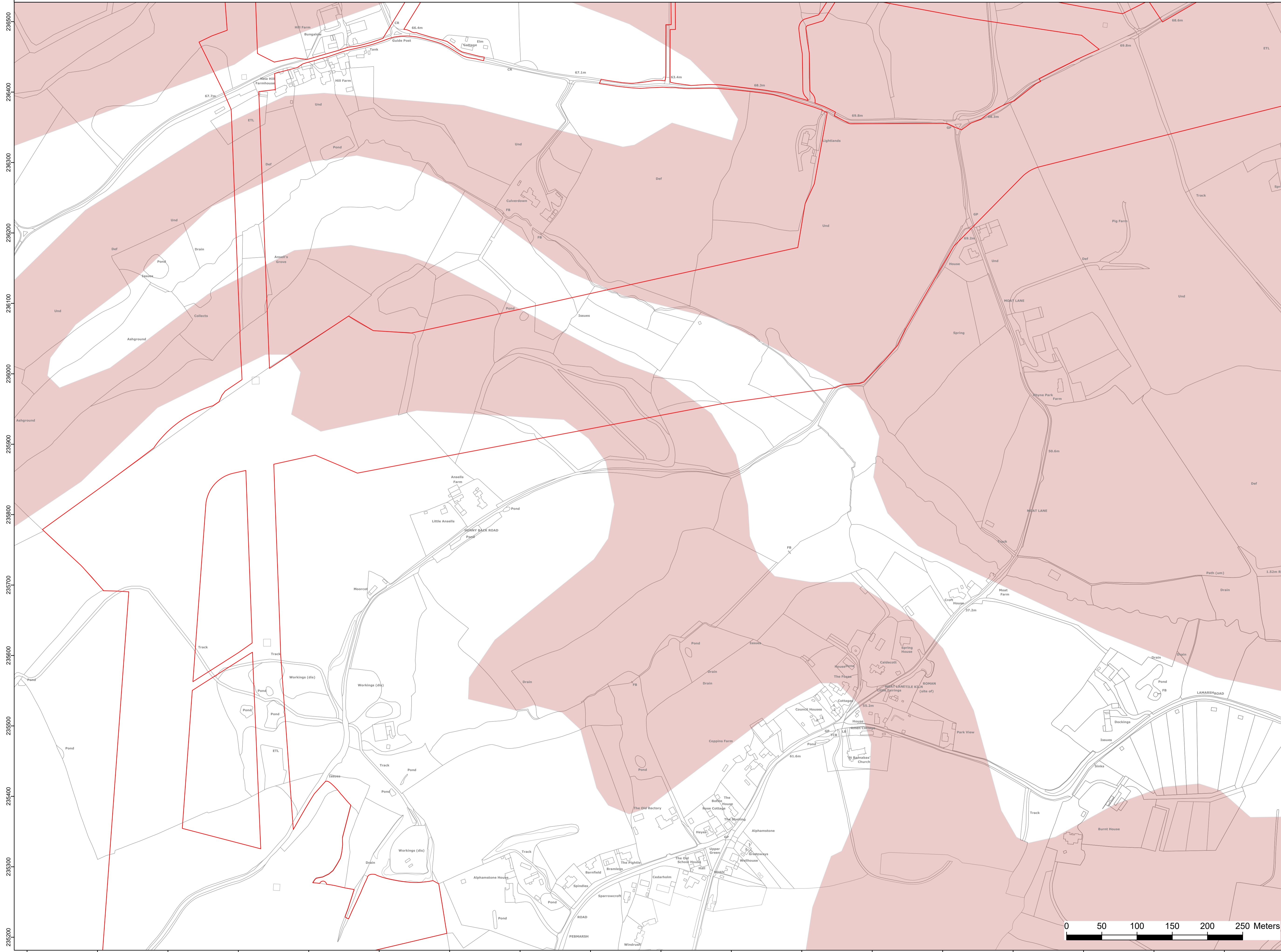
NATIONAL GRID (BRAMFORD TO TWINSTEAD REINFORCEMENT) ORDER
 PINS APPLICATION NUMBER: EN020002
 WATER BODIES IN THE RIVER BASIN MANAGEMENT PLAN
 REGULATION 5(2)(1)(iii)
 SHEET 27 OF 30
 IN THE DISTRICT OF BRAINTREE DISTRICT COUNCIL



Application Document 2.8.4

Reproduced from Ordnance Survey maps by permission of Ordnance Survey on behalf of the controller of His Majesty's Stationery Office. © Crown Copyright Ordnance Survey, Licence no. 010059731

- Legend
- Order limits
 - Water Framework Directive Surface Waterbodies
 - Belstead Brook - GB105035040440
 - River Box - GB105036040920
 - River Brett - GB105036040930
 - River Stour (Wixoe - Lamarsh) - GB105036040941
 - Water Framework Directive Groundwater Waterbodies
 - Essex Gravels - GB40503G000400
 - North Essex Chalk - GB40501G400700
 - North Essex Lower London Tertiaries - GB40502G400900
 - Waveney and East Suffolk Chalk & Crag - GB40501G400600



Reference should be made to Document 2.1 Guide to the Plans which provides further information on what the plans show.

NG Investment No. 21847

ISSUE	DATE	REMARKS	DRAWN	CHKD	APPD
A	17/02/2023	Rev A for DCo Application	PM	LJ	CW

PROJECT: **Bramford to Twinstead Reinforcement**

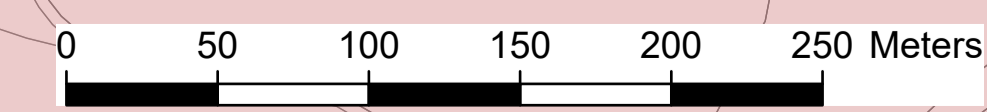
nationalgrid

TITLE: Document 2.8.4 Water Bodies in the River Basin Management Plan

CIRCUIT / SITE: **Bramford – Pelham & Bramford – Braintree – Bulls Lodge** GIS

ORIGINATOR DRAWING NO. AAA_BTT_APPFA1_Fig04_Rev0 A1

NG DRAWING No. BT-JAC-020631-500-0005 SHEET NO. 27 NO. OF SHEETS 30 ISSUE: A



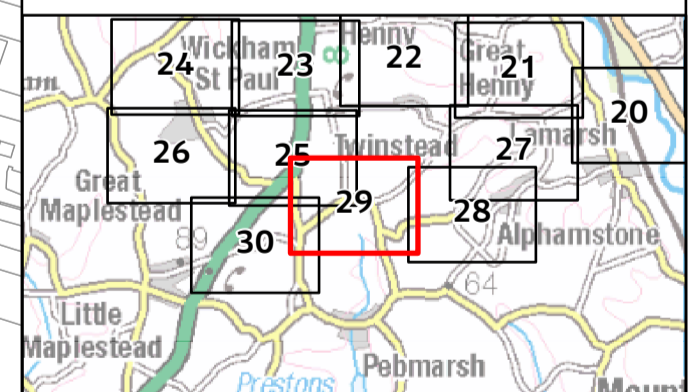
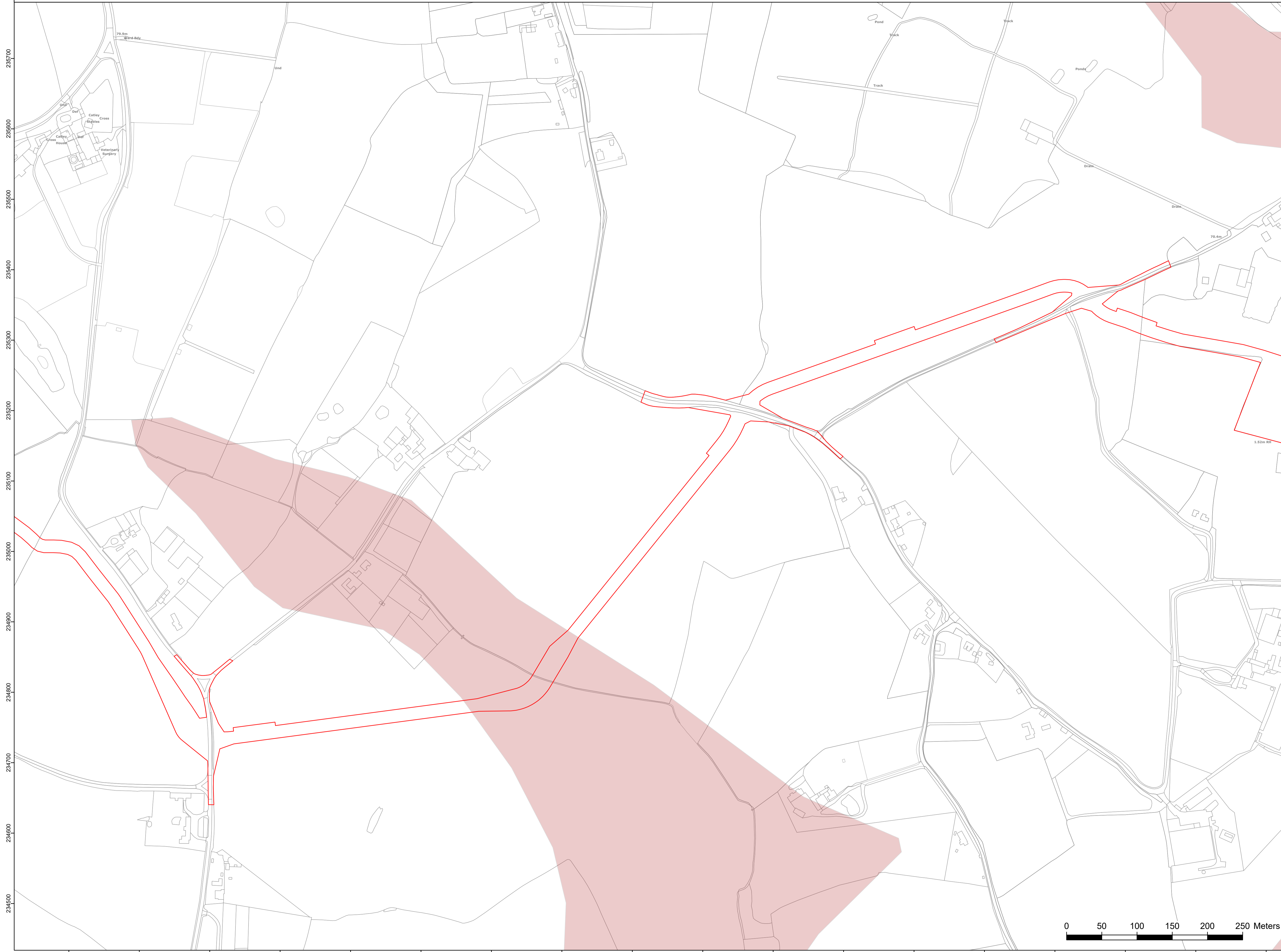
NATIONAL GRID (BRAMFORD TO TWINSTEAD REINFORCEMENT) ORDER
 PINS APPLICATION NUMBER: EN020002
 WATER BODIES IN THE RIVER BASIN MANAGEMENT PLAN
 REGULATION 5(2)(1)(iii)
 SHEET 29 OF 30
 IN THE DISTRICT OF BRAINTREE DISTRICT COUNCIL



Application Document 2.8.4

Reproduced from Ordnance Survey maps by permission of Ordnance Survey on behalf of the controller of His Majesty's Stationery Office. © Crown Copyright Ordnance Survey, Licence no. 010059731

- Legend
- Order limits
 - Water Framework Directive Surface Waterbodies
 - Belstead Brook - GB105035040440
 - River Box - GB105036040920
 - River Brett - GB105036040930
 - River Stour (Wixoe - Lamarsh) - GB105036040941
 - Water Framework Directive Groundwater Waterbodies
 - Essex Gravels - GB40503G000400
 - North Essex Chalk - GB40501G400700
 - North Essex Lower London Tertiaries - GB40502G400900
 - Waveney and East Suffolk Chalk & Crag - GB40501G400600



Reference should be made to Document 2.1 Guide to the Plans which provides further information on what the plans show.

NG Investment No. 21847

ISSUE	DATE	REMARKS	DRAWN	CHKD	APPD
A	17/02/2023	Rev A for DCo Application	PM	LJ	CW

PROJECT: **Bramford to Twinstead Reinforcement**

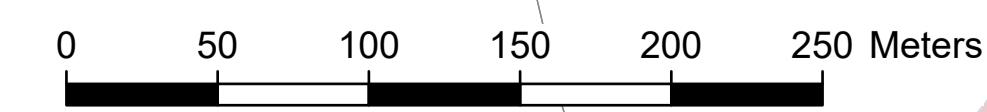
nationalgrid

TITLE: Document 2.8.4
 Water Bodies in the
 River Basin Management Plan

CIRCUIT / SITE: **Bramford – Pelham & Bramford – Braintree – Bulls Lodge** GIS

ORIGINATOR DRAWING NO. **AAA_BTT_APPFA1_Fig04_Rev0** A1

NG DRAWING No. **BT-JAC-020631-500-0005** SHEET NO. **29** NO. OF SHEETS **30** ISSUE: **A**



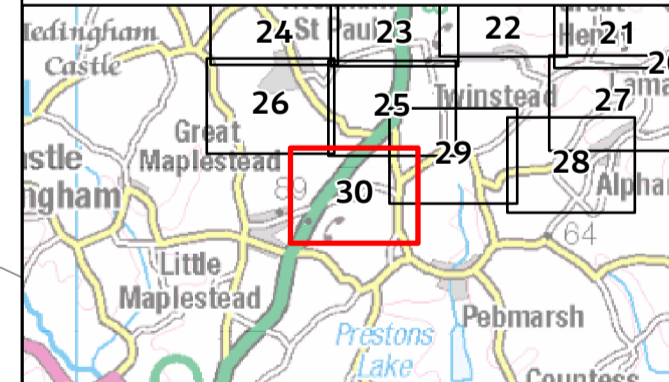
NATIONAL GRID (BRAMFORD TO TWINSTEAD REINFORCEMENT) ORDER
 PINS APPLICATION NUMBER: EN020002
 WATER BODIES IN THE RIVER BASIN MANAGEMENT PLAN
 REGULATION 5(2)(i)(iii)
 SHEET 30 OF 30
 IN THE DISTRICT OF BRAINTREE DISTRICT COUNCIL



Application Document 2.8.4

Reproduced from Ordnance Survey maps by permission of Ordnance Survey on behalf of the controller of His Majesty's Stationery Office. © Crown Copyright Ordnance Survey, Licence no. 0100059731

- Legend
- Order limits
 - Water Framework Directive Surface Waterbodies**
 - Belstead Brook - GB105035040440
 - River Box - GB105036040920
 - River Brett - GB105036040930
 - River Stour (Wixoe - Lamarsh) - GB105036040941
 - Water Framework Directive Groundwater Waterbodies**
 - Essex Gravels - GB40503G000400
 - North Essex Chalk - GB40501G400700
 - North Essex Lower London Tertiaries - GB40502G400900
 - Waveney and East Suffolk Chalk & Crag - GB40501G400600



Reference should be made to Document 2.1 Guide to the Plans which provides further information on what the plans show.

NG Investment No. 21847

ISSUE	DATE	REMARKS	DRAWN	CHKD	APPD
A	17/02/2023	Rev A for DCo Application	PM	LJ	CW

PROJECT: **Bramford to Twinstead Reinforcement**

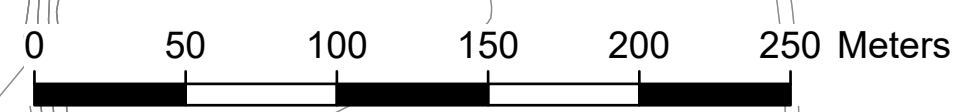


TITLE: Document 2.8.4
 Water Bodies in the
 River Basin Management Plan

CIRCUIT / SITE: **Bramford – Pelham & Bramford – Braintree – Bulls Lodge** GIS

ORIGINATOR DRAWING NO. **AAA_BTT_APPFA1_Fig04_Rev0** A1

NG DRAWING No. **BT-JAC-020631-500-0005** SHEET NO. **30** NO. OF SHEETS **30** ISSUE: **A**



National Grid plc
National Grid House,
Warwick Technology Park,
Gallows Hill, Warwick.
CV34 6DA United Kingdom

Registered in England and Wales
No. 4031152
nationalgrid.com